


KNOW ALL MEN BY THESE PRESENTS, that JACK R. ELAM, whose address is 804 Colonial Lane, Killeen, Texas, being the sole owner of that certain 2.225 acre tract out of the Nathan Halbert Survey, Abstract No. 389, which is more fully described in the Dedication of the REPLAT OF LOTS 1 & 2, BLOCK 14, AND PART OF BLOCK 16, SKYLINE TERRACE, 2ND EXTENSION, as shown by the plat hereof, attached hereto, and made a part hereof, and approved by the City Council of the City of Killeen, Bell County, Texas, and JACK R. ELAM does adopt said REPLAT OF LOTS 1 & 2, BLOCK 14, AND PART OF BLOCK 16, SKYLINE TERRACE, 2ND EXTENSION, as an Addition to the City of Killeen, Bell County, Texas, and hereby dedicates to said City all streets, avenues, roads, drives and alleys shown on said plat, the same to be used as public thoroughfares and for the installation and maintenance of public utilities when and as authorized by the City of Killeen. The utility easements shown on said plat are dedicated to the City of Killeen for the installation and maintenance of any and all public utilities, which the City may install or permit to be installed or maintained.

JACK R. ELAM
 JACK R. ELAM

BEFORE ME, the undersigned, a Notary Public in and for said County and State, on this day personally appeared JACK R. ELAM, known to me to be the person whose name is subscribed to the foregoing instrument and acknowledged to me that the same was the act of said JACK R. ELAM, and that he executed the same for the purpose and consideration therein expressed.

GIVEN UNDER MY HAND AND SEAL OF OFFICE, THIS 30th DAY OF September 19 85.



Joyce M. Stafford
 JOYCE M. STAFFORD
 NOTARY PUBLIC FOR STATE OF TEXAS

APPROVED this the 1st day of October, 19 85, by the Planning Commission of the City of Killeen, Bell County, Texas.


John R. Shelton
 JOHN R. SHELTON
 CHAIRMAN, PLANNING COMMISSION

Joyce M. Stafford
 JOYCE M. STAFFORD
 SECRETARY, PLANNING COMMISSION

APPROVED this the 8th day of October, 19 85, by the City Council of the City of Killeen, Bell County, Texas.

Bill C. Eld
 BILL C. ELD
 MAYOR, CITY OF KILLEEN

Nancy D. Holman
 NANCY D. HOLMAN
 ATTEST: CITY SECRETARY

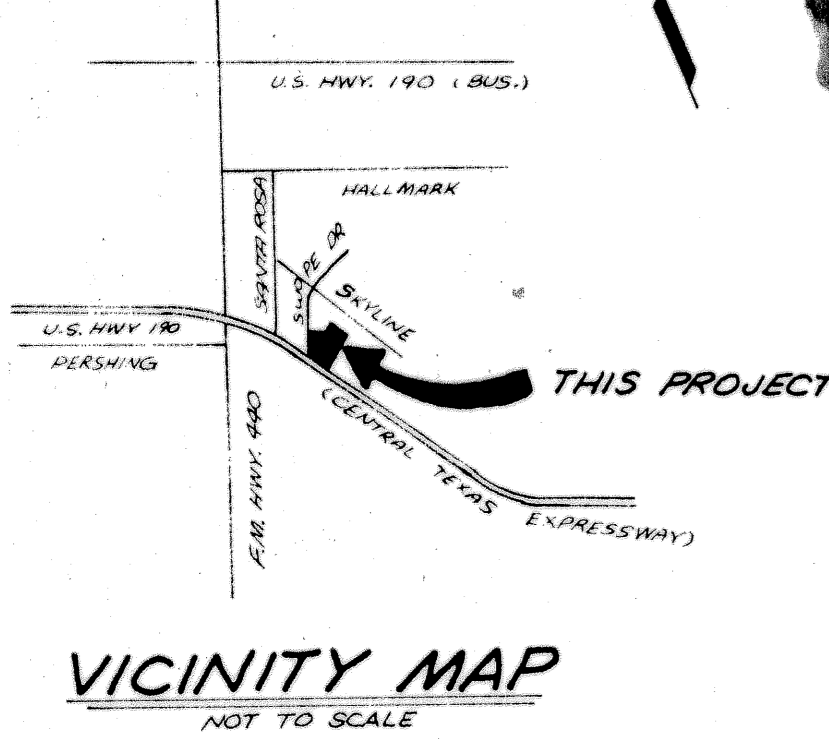


FILED FOR RECORD this 12 day of AUG, 19 85, in Cabinet B, Slide 142-A, Plat Records of Bell County, Texas.

VOL 244-5 PG 429
 KNOW ALL MEN BY THESE PRESENTS,

That I, Gale E. Mitchell, Registered Public Surveyor, do hereby certify that I did prepare this plat from an actual and accurate survey of the land, that the corner monuments shown thereon were properly placed under my personal supervision in accordance with the subdivision regulations of the City of Killeen, Texas, and this subdivision is within the City Limits of Killeen, Texas.

Gale E. Mitchell
 Gale E. Mitchell
 Registered Public Surveyor
 No. 1602



FINAL PLAT

REPLAT OF LOTS 1 & 2, BLOCK 14,
 AND PART OF BLOCK 16,
 SKYLINE TERRACE - 2ND EXT.
 KILLEEN, BELL COUNTY, TEXAS

1 LOT
 2.225 Ac.

WATWOOD - MITCHELL, INC.				
ENGINEERING & SURVEYING				
Killeen, Texas		Temple, Texas		
DATE:	SCALE:	DRAWN BY:	REF. NO.:	DWG. NO.:
AUG. '85	1"=100'	WH	2324-B	2735-D