


VICINITY MAP  
NOT TO SCALE

STATE OF TEXAS) KNOW ALL MEN BY THESE  
COUNTY OF BELL) PRESENTS, THAT I, FRANK  
G. MARTIN JR., REGISTERED  
PUBLIC SURVEYOR, DO HEREBY CERTIFY THAT I  
PREPARED THIS PLAT FROM AN ACTUAL AND ACCURATE  
SURVEY OF THE LAND AND THAT THE CORNER MONUMENTS  
SHOWN THEREON WERE PROPERLY PLACED UNDER MY  
PERSONAL SUPERVISION IN ACCORDANCE WITH THE  
SUBDIVISION REGULATIONS OF THE CITY OF  
KILLEEN, TEXAS.

*Frank G. Martin Jr.*  
REGISTERED PROFESSIONAL ENGINEER - NO. 16048  
REGISTERED PUBLIC SURVEYOR - NO. 2856



TEXAS

KNOW ALL MEN BY THESE PRESENTS,  
THAT SCOTT AND WHITE MEMORIAL HOSPITAL AND  
SCOTT, SHERWOOD AND BRINDLEY FOUNDATION,  
2401 SOUTH 31ST STREET, TEMPLE, TEXAS, ARE  
THE SOLE OWNERS OF THAT CERTAIN 20.00 ACRE  
TRACT OUT OF THE WILLIAM SHELburne SURVEY,  
ABSTRACT No. 1254, AND THE JAMES C. MCKEE  
SURVEY, ABSTRACT No. 992, KILLEEN, BELL  
COUNTY, TEXAS.  
WITNESS THE EXECUTION HEREOF,  
THIS 4th DAY OF NOVEMBER, A.D. 1982.

*Richard D. Haines M.D.* PRESIDENT  
*Robert E. Lynn* SECRETARY

BEFORE ME, THE UNDERSIGNED, A NOTARY  
PUBLIC IN AND FOR SAID COUNTY AND STATE  
ON THIS DAY PERSONALLY APPEARED RICHARD D.  
HAINES, PRESIDENT OF SCOTT AND WHITE MEMORIAL  
HOSPITAL AND SCOTT, SHERWOOD AND BRINDLEY  
FOUNDATION, KNOWN TO ME TO BE THE PERSON  
WHOSE NAME IS SUBSCRIBED TO THE FOREGOING  
INSTRUMENT AND ACKNOWLEDGED TO ME THAT THE  
SAME WAS HIS ACT, AND THAT HE EXECUTED THE  
SAME FOR THE PURPOSES AND CONSIDERATION  
THEREIN EXPRESSED, AND IN THE CAPACITY  
THEREIN STATED.

*Mary Alice Ryan*  
NOTARY PUBLIC IN AND FOR  
BELL COUNTY, TEXAS

APPROVED THIS 6th DAY OF April, 1982 BY THE  
PLANNING COMMISSION OF THE CITY OF KILLEEN, TEXAS.



*John Whelan*  
CHAIRMAN, PLANNING COMMISSION

*Joyce M. Stapp*  
SECRETARY, PLANNING COMMISSION

APPROVED THIS 17th DAY OF April, 1982 BY  
THE CITY COUNCIL OF THE CITY OF KILLEEN, TEXAS.  
THIS SUBDIVISION LIES ENTIRELY WITHIN THE  
CITY LIMITS OF THE CITY OF KILLEEN, TEXAS.

*Mary E. Blair*  
MAYOR

*Orville E. Egan*  
ATTEST: CITY SECRETARY



FILED FOR RECORD THIS 3 DAY  
OF MAY, 1982, IN PLAT BOOK 1787  
PAGE 353, BELL COUNTY, PLAT RECORDS.  
SUBDIVISION CONTAINS 3 LOTS.

FINAL PLAT

SCOTT AND WHITE ADDITION	
CITY OF KILLEEN, TEXAS	SCALE 1"=100'
FRANK MARTIN ENGINEERS, INC.	DRAWN BY SLG
DATE 11-04-80	APPROVED BY
	DRAWING NUMBER FB 47, 151, 152