

CURVE TABLE						
CURVE	CHORD BEARING	CHORD	LENGTH	RADIUS	TANGENT	DELTA
C1	N80°07'04"W	196.89'	197.32'	861.90'	99.09'	1°07'02"


ALL BEARINGS ARE BASED UPON THE TEXAS STATE PLANE COORDINATE SYSTEM, NAD 83, TEXAS CENTRAL ZONE AS PER GPS OBSERVATIONS.

KNOW ALL MEN BY THESE PRESENTS, that Most Reverend Gregory M. Aymond, whose address is 1600 N. Congress, Austin, Texas 78711, being the sole owner of that certain 10.345 acre tract of land in Bell County, Texas, part of the A. Dickson Survey, Abstract No. 266 which is more fully described in the dedication of SAINT JOSEPH CATHOLIC CHURCH ADDITION as shown by the plat hereof, attached hereto, and made a part hereof, and approved by the City Council of the City of Killeen, Bell County, Texas, and Most Reverend Gregory M. Aymond, does hereby adopt said SAINT JOSEPH CATHOLIC CHURCH ADDITION, as an addition to the City of Killeen, Bell County, Texas, and hereby dedicates to said city all streets, avenues, roads, drives and alleys shown on said plat, the same to be used as public thoroughfares and for the installation and maintenance of public utilities when and as authorized by the City of Killeen. The utility easements shown on said plat are dedicated to said city for the installation and maintenance of any and all public utilities, which the city may install or permit to be installed or maintained.

WITNESS the execution hereof, on this 18th day of February, 2008.

Accepted by Owner: The Most Reverend Gregory M. Aymond Bishop of the Roman Catholic Diocese of Austin and his successors in Office.


Before me, the undersigned authority, on this day personally appeared Most Reverend Gregory M. Aymond known to me to be the person whose name is subscribed to the foregoing instrument. It has been acknowledged to me that he executed the foregoing instrument as the owner of the property described herein.



Linda Miller  
NOTARY PUBLIC STATE OF TEXAS  
My Commission Expires: 6/2/08

APPROVED this the 19th day of MAY, 2008, by the Planning and Zoning Commission of the City of Killeen, Bell County, Texas.  
 Chairman, Planning Commission: *Johnny Franklin*  
 Secretary, Planning Commission: *Fredie Van Der*


APPROVED this the 15th day of MAY, 2008, by the City Council of the City of Killeen, Bell County, Texas.  
 Mayor, City of Killeen: *Timothy L. Howard*  
 Attest: City Secretary: *Paul W. Miller*



KNOW ALL MEN BY THESE PRESENTS,

That I, Rex D. Haas, Registered Professional Land Surveyor, do hereby certify that I did prepare this plat from an actual and accurate survey of the land, that the corner monuments shown hereon were properly placed under my personal supervision in accordance with the subdivision regulations of the City of Killeen, Texas, and this subdivision is within the City Limits of Killeen, Texas.

Rex D. Haas  
Registered Professional  
Land Surveyor, No. 4378.



SAINT JOSEPH CATHOLIC CHURCH ADDITION

KILLEEN, BELL COUNTY, TEXAS

FINAL PLAT

SHEET TITLE:

MITCHELL & ASSOCIATES, INC.  
ENGINEERING & SURVEYING

102 N. COLLEGE STREET  
KILLEEN, TEXAS 76541  
PHONE: (254) 634-5541  
FAX: (254) 634-2141



The Bell County Tax Appraisal District, the taxing authority for all entities in Bell County, Texas does hereby certify that there are currently no delinquent taxes due or owing on the property described by this plat.  
 Dated this 19th day of May, A.D. 2008  
 BELL COUNTY TAX APPRAISAL DISTRICT  
 BY: *Gregory T. Lewis*

FILED FOR RECORD this 18th day of Feb, 2008, in Cabinet D, Slide 233-A, Plat Records of Bell County, Texas. Dedication Instrument in Instrument # 2008-002992. Deed Records of Bell County, Texas.

DWG. No.	DATE	SCALE	REF.	1. LOT	AREA
08-56-D	FEB. 2008	1"=100'	08-49-D	1. BLOCK	10.345 AC.