


KNOW ALL MEN BY THESE PRESENTS, that RCOG Salvation Center Killean Inc, whose address is 3101 Florence Rd, Killean, Texas 76542, being the sole owner of LOTS 1-2, BLOCK 1, MARIA T. DIAZ SUBDIVISION, as shown by the plat hereof, attached hereto, and made a part hereof, and approved by the Planning and Zoning Commission of the City of Killean, Bell County, Texas, does hereby adopt said REDEEMED CHRISTIAN CHURCH OF GOD, BEING A REPLAT OF MARIA T. DIAZ SUBDIVISION, as an addition to the City of Killean, Bell County, Texas, and hereby dedicates to said city all streets, avenues, roads, drives and alleys shown on said plat, the same to be used as public thoroughfares and for the installation and maintenance of public utilities when and as authorized by the City of Killean. The utility easements shown on said plat are dedicated to said city for installation and maintenance of any and all public utilities which the city may install or permit to be installed or maintained.

For: RCOG Salvation Center Killean Inc.  
 By: *Adedotun J. Aromolaran*  
 Adedotun J. Aromolaran, Pastor

STATE OF TEXAS  
 COUNTY OF BELL

This instrument was acknowledged before me on the 22 day of February, 2019, by Adedotun J. Aromolaran, in his capacity as Pastor of RCOG Salvation Center Killean.

*Cynthia A. Murphy*  
 Notary Public, State of Texas



Approved this 16 day of March, 2019, by the Planning and Zoning Commission of the City of Killean, Texas.

*[Signature]*  
 Chairman, Planning and Zoning Commission

*[Signature]*  
 Secretary, Planning and Zoning Commission


FILED FOR RECORD this 20 day of April, 2019, A.D.

Year 199 Number 72, Plat Records of Bell County, Texas.

Dedication Instrument in Instrument No. 0005070, Official Records of Bell County, Texas.

KNOW ALL MEN BY THESE PRESENTS:

That I, Michelle E. Lee, a Registered Professional Land Surveyor, do hereby certify that I prepared this plat from an actual and accurate survey of the land and that the perimeter corner monuments shown hereon were properly placed or found under my personal supervision, in accordance with the Subdivision Regulations of the City of Killean, Texas. This subdivision, REDEEMED CHRISTIAN CHURCH OF GOD, BEING A REPLAT OF MARIA T. DIAZ SUBDIVISION, is located within the City Limits of Killean, Texas.



*Michelle E. Lee*  
 Michelle E. Lee, RPLS (TX 5772)

TAX CERTIFICATE

The Bell County Tax Appraisal District, the taxing authority for all entities in Bell County, Texas does hereby certify that there are currently no delinquent taxes due or owing on the property described by this plat.

Dated this 24 day of March, 2019 A.D.

BELL COUNTY TAX APPRAISAL DISTRICT


By: *Michelle E. Lee*

NOTES:

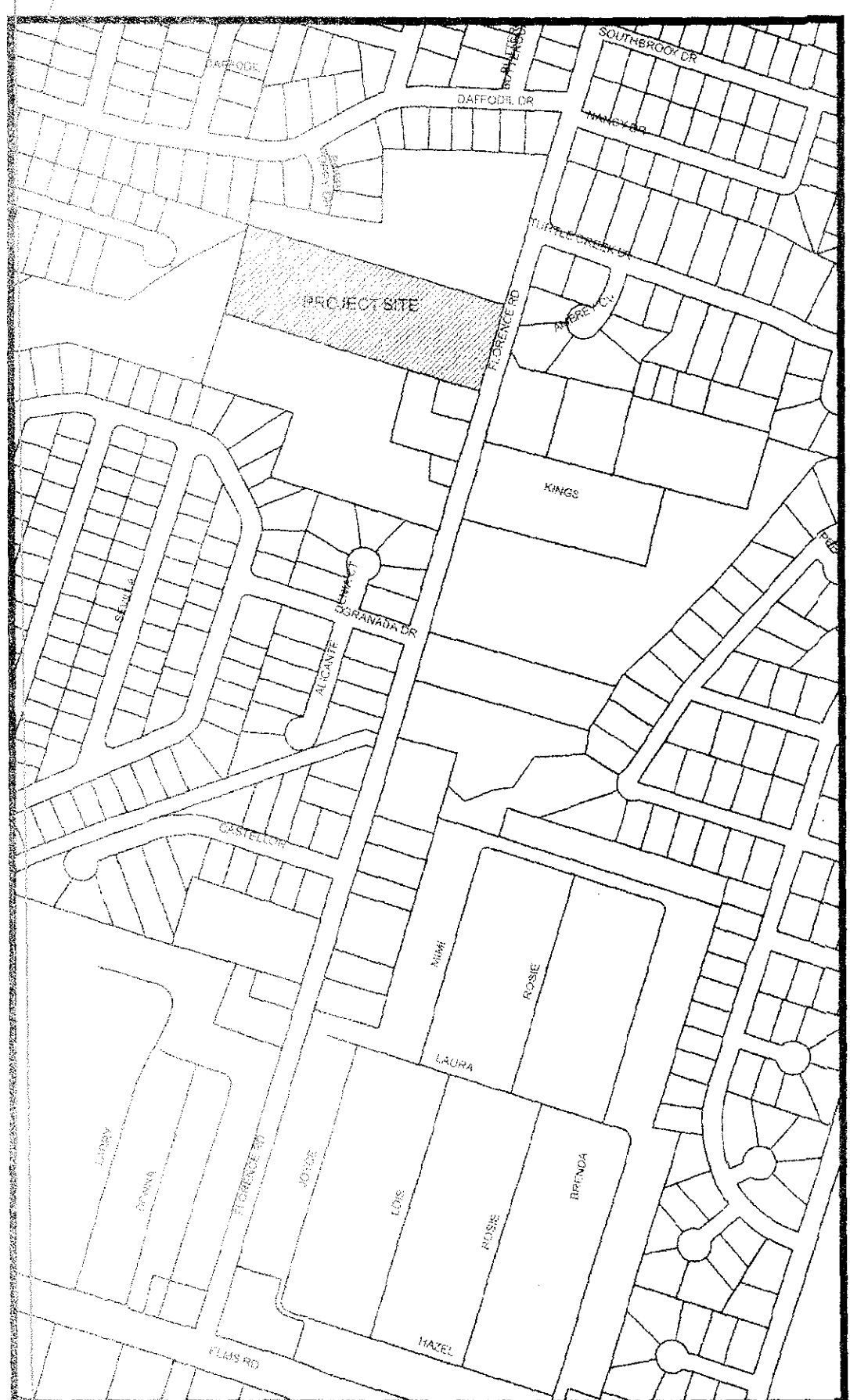

1. BEARINGS ARE BASED ON THE TEXAS STATE PLANE COORDINATE SYSTEM, CENTRAL ZONE, NAD 83 AS PER LEICA SMARTNET GPS OBSERVATIONS.

FINISHED FLOOR ELEVATION NOTE:

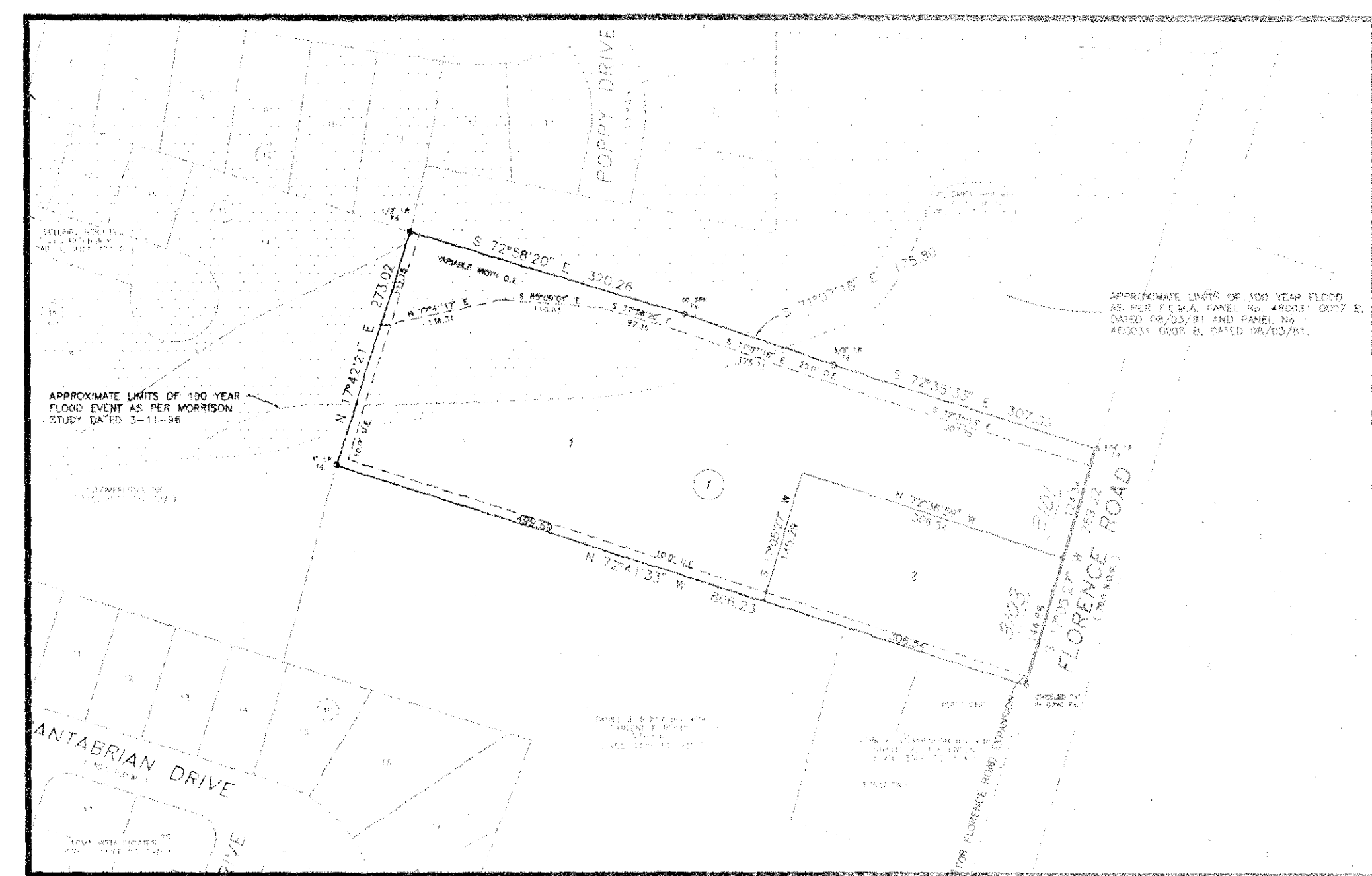
1. BASED ON FEMA MAP NUMBER 48027C0280E EFFECTIVE DATE SEPTEMBER 26, 2008, REVISED TO REFLECT LOMR EFFECTIVE MARCH 6, 2009, THE HIGHEST BASE FLOOD ELEVATION (BFE) FOR THE PROPOSED DEVELOPMENT ON THIS SITE IS 903.
2. LOT 1, BLOCK 1 SHALL HAVE A FINISHED FLOOR ELEVATION THAT IS A MINIMUM OF TWO (2) FEET ABOVE THE BFE. THEREFORE, LOT 1, BLOCK 1 SHALL HAVE A MINIMUM FINISHED FLOOR ELEVATION OF 905.



*Anca Neagu*  
 ANCA NEAGU, PE (TX 91922)



VICINITY MAP  
 N.T.S.



INSET 'A'  
 MARIA T. DIAZ SUBDIVISION  
 (CAB. C, SLIDE 108d)  
 N.T.S.

KILLEEN ENGINEERING & SURVEYING, LTD  
 2901 E. Stan Schriber Loop  
 Killean, Texas 76542  
 OFFICE: (254) 526-3981 FAX: (254) 526-4351  
 TBPB REGISTRATION NO. F-4200  
 TBPB REGISTRATION NO. 100144-00

REDEEMED CHRISTIAN CHURCH OF GOD  
 BEING A REPLAT OF MARIA T. DIAZ SUBDIVISION  
 KILLEEN, BELL COUNTY, TEXAS

Project No.:	2018-039
Acres:	4.995
No. of Lots:	1
Scale:	1" = 50'
Date:	02/27/2019
Design By:	MEL/AEN
Sheet No.:	1.00