

KEYED NOTES

- 1 YONG C. BALLHEIMER (VOL. 5662, PAGE 31)
- 2 NEIL K. BOONE & CHONG YE BOONE (VOL. 4448, PAGE 499)
- 3 TRINITY-BRAZOS AREA CHRISTIAN CHURCH (VOL. 2926, PAGE 532)
- 4 BARNES PLUMBING COMPANY OF KILLEEN (VOL. 1812, PAGE 12)
- 5 PARKRIDGE CENTER (VOL. 6005, PAGE 103)
- 6 BERTHA B. EVANS, et al (VOL. 4956, PAGE 388)
- 7 JOHN & AGNES FORSYTHE (VOL. 5829, PAGE 349)
- 8 PARKER & SUTTON PARTNERSHIP (VOL. 3565, PAGE 344)
- 9 PARKER & SUTTON PARTNERSHIP (VOL. 3565, PAGE 344)
- 10 BOBBY CHAMBERS

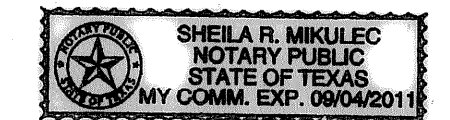
ALL BEARINGS ARE BASED UPON THE TEXAS STATE PLANE COORDINATE SYSTEM, NAD 83, TEXAS CENTRAL ZONE AS PER GPS OBSERVATIONS.

KNOW ALL MEN BY THESE PRESENTS, that John L. Meyer and Mi Suk Machado, whose address is 11905 FM 2657, Kempner, Texas 76539 being the sole owner(s) of that certain 0.390 acre tract of land in Bell County, Texas, part of the Henry McClung Survey, Abstract No. 570, which is more fully described in the dedication of MEYER ADDITION BEING A REPLAT OF PART OF STRIP 2, BLOCK 4, HARBOUR ADDITION as shown by the plat hereof, attached hereto, and made a part hereof, and approved by the Planning & Zoning Commission of the City of Killeen, Bell County, Texas, and John L. Meyer and Mi Suk Machado do hereby adopt said MEYER ADDITION BEING A REPLAT OF PART OF STRIP 2, BLOCK 4, HARBOUR ADDITION as an addition to the City of Killeen, Bell County, Texas, and hereby dedicates to said city all streets, avenues, roads, drives and alleys shown on said plat, the same to be used as public thoroughfares and for the installation and maintenance of public utilities when and as authorized by the City of Killeen. The utility easements shown on said plat are dedicated to said city for the installation and maintenance of any and all public utilities, which the city may install or permit to be installed or maintained.

WITNESS the execution hereof, on this 24th day of July, 2008.

John L. Meyer
John L. Meyer

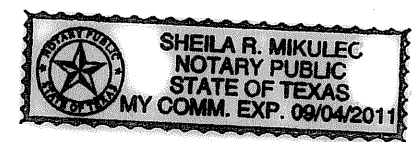
Before me, the undersigned authority, on this day personally appeared John L. Meyer known to me to be the person whose name is subscribed to the foregoing instrument. It has been acknowledged to me that he executed the foregoing instrument as the owner of the property described hereon.



NOTARY PUBLIC STATE OF TEXAS
My Commission Expires: 09/04/2011

Mi Suk Machado
Mi Suk Meyer, Formally known as Mi Suk Machado

Before me, the undersigned authority, on this day personally appeared Mi Suk Meyer known to me to be the person whose name is subscribed to the foregoing instrument. It has been acknowledged to me that she executed the foregoing instrument as the owner of the property described hereon.



NOTARY PUBLIC STATE OF TEXAS
My Commission Expires: 09/04/2011

APPROVED this 25th day of August, 2008, by the Planning and Zoning Commission of the City of Killeen, Bell County, Texas.


John Ball
CHAIRMAN, PLANNING COMMISSION

Picki Ranken
SECRETARY, PLANNING COMMISSION

KNOW ALL MEN BY THESE PRESENTS,

That I, Rex D. Haas, Registered Professional Land Surveyor, do hereby certify that I did prepare this plat from an actual and accurate survey of the land, that the corner monuments shown hereon were properly placed under my personal supervision in accordance with the subdivision regulations of the City of Killeen, Texas, and this subdivision is within the City Limits of Killeen, Texas.

Rex D. Haas
Rex D. Haas
Registered Professional
Land Surveyor, No. 4378



The Bell County Tax Appraisal District, the taxing authority for all entities in Bell County, Texas does hereby certify that there are currently no delinquent taxes due or owing on the property described by this plat.

Dated this 22nd day of August, A.D. 2008

BELL COUNTY TAX APPRAISAL DISTRICT
BY: *Henry D. Louisa*

FILED FOR RECORD this 8th day of September, 2008, in Cabinet D, Slide 233-A, Plat Records of Bell County, Texas. Dedication Instrument in Instrument # 2008-000 23172. Deed Records of Bell County, Texas

MEYER ADDITION
BEING A REPLAT OF PART OF STRIP 2, BLOCK 4, HARBOUR ADDITION

KILLEEN, BELL COUNTY, TEXAS

FINAL PLAT

MITCHELL & ASSOCIATES, INC.
ENGINEERING & SURVEYING
102 N. COLLEGE STREET
KILLEEN, TEXAS 76541
PHONE: (254) 634-5541
FAX: (254) 634-2141

DWG No. 08-363-D DRAWN BY: MDV/FRB DATE: JULY 2008 SCALE: 1"=100' AREA: 0.390 AC.

SHEET P1 OF P1