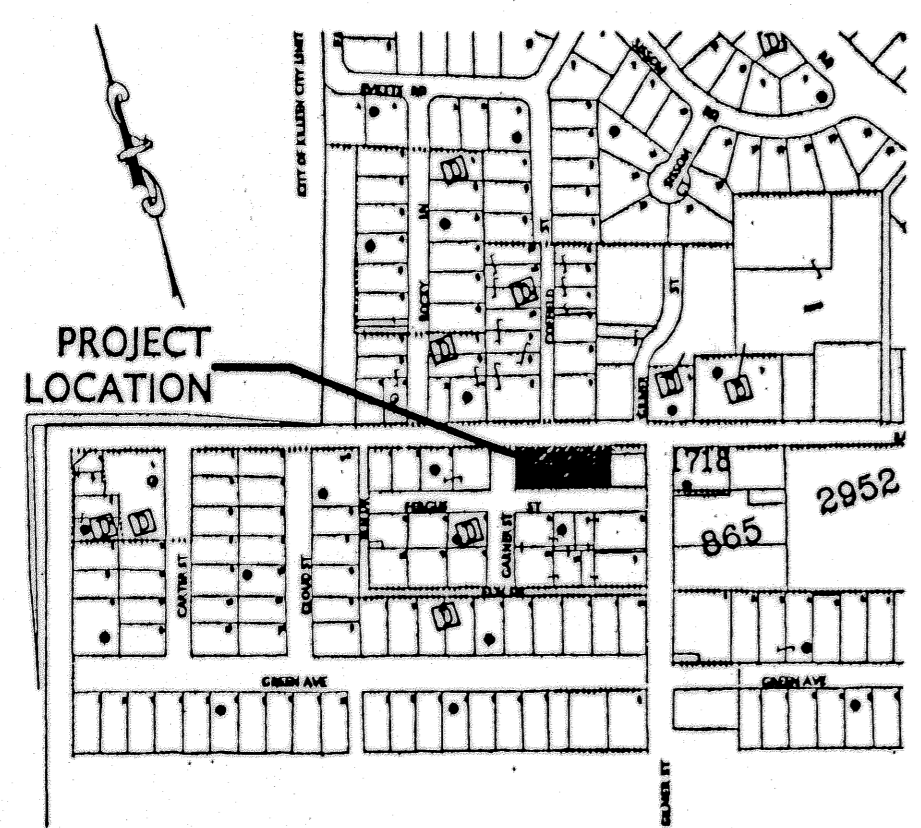


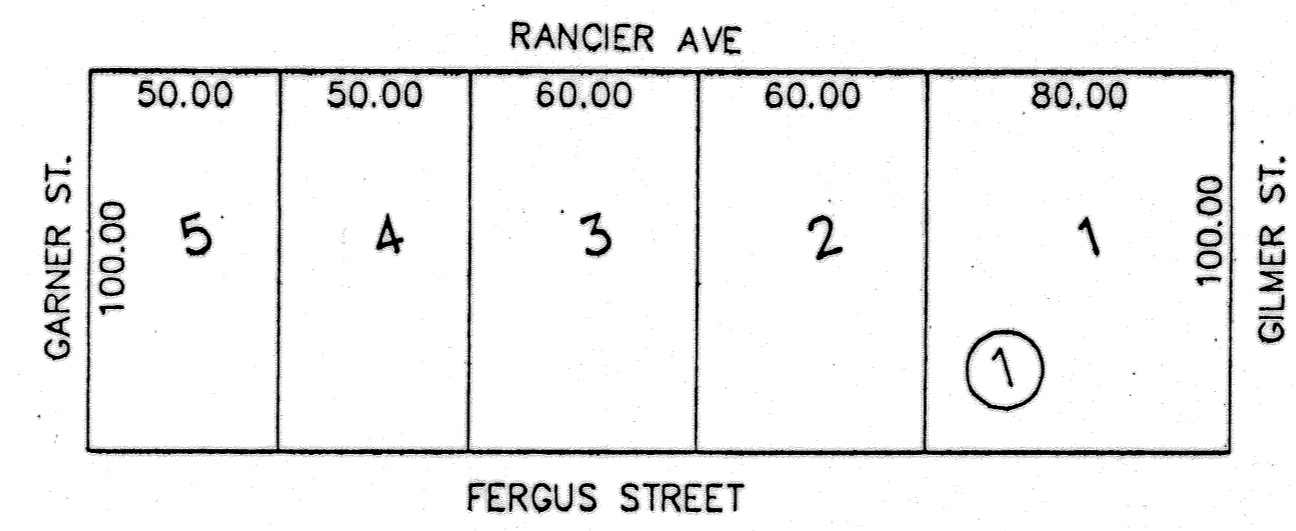
**J. W. NORMAN SUBDIVISION  
 ADMENDMENT TO LOTS 2 - 5, BLOCK 1  
 KILLEEN, BELL COUNTY, TEXAS**

Project No.:	2002-051
Scale:	1:50
Date:	10/23/02
Design By:	MSM
Sheet No.:	1 of 1



VICINITY MAP  
 NOT TO SCALE

NOTE: REPRESENTATION OF PLAT  
 J.W. NORMAN SUBDIVISION  
 LOTS 1-5, BLOCK 1  
 VOLUME 532, PAGE 57  
 DEED OF RECORDS, BELL COUNTY, TEXAS  
 DATED FEB. 15, 1945




PREVIOUS J.W. NORMAN SUBDIVISION, BLOCK 1  
 SCALE 1:50

KNOW ALL MEN BY THESE PRESENTS, that Hoy Chung Kim, being the sole owner of that certain .44 acre tract of land more fully described in the Dedication of J.W. NORMAN SUBDIVISION, REPLAT OF LOTS 2-5, BLOCK 1, as shown by the plat hereof, attached hereto, and made a part hereof, and approved by the City Council of the City of Killeen, Bell County, Texas, do hereby adopt said J.W. NORMAN SUBDIVISION, REPLAT OF LOTS 2-5, BLOCK 1, as an addition to the City of Killeen, Bell County, Texas, and hereby dedicate to said city all streets, avenues, roads, drives and alleys shown on said plat, the same to be used as public thoroughfares and for the installation and maintenance of public utilities when and as authorized by the City of Killeen. The utility easements shown on said plat are dedicated to said city for installation and maintenance of any and all public utilities which the city may install or permit to be installed or maintained.

*Hoy Chung Kim*  
 Hoy Chung Kim

STATE OF TEXAS  
 COUNTY OF BELL

This instrument was acknowledged before me on the 24th day of October, 2002 by Hoy Chung Kim.

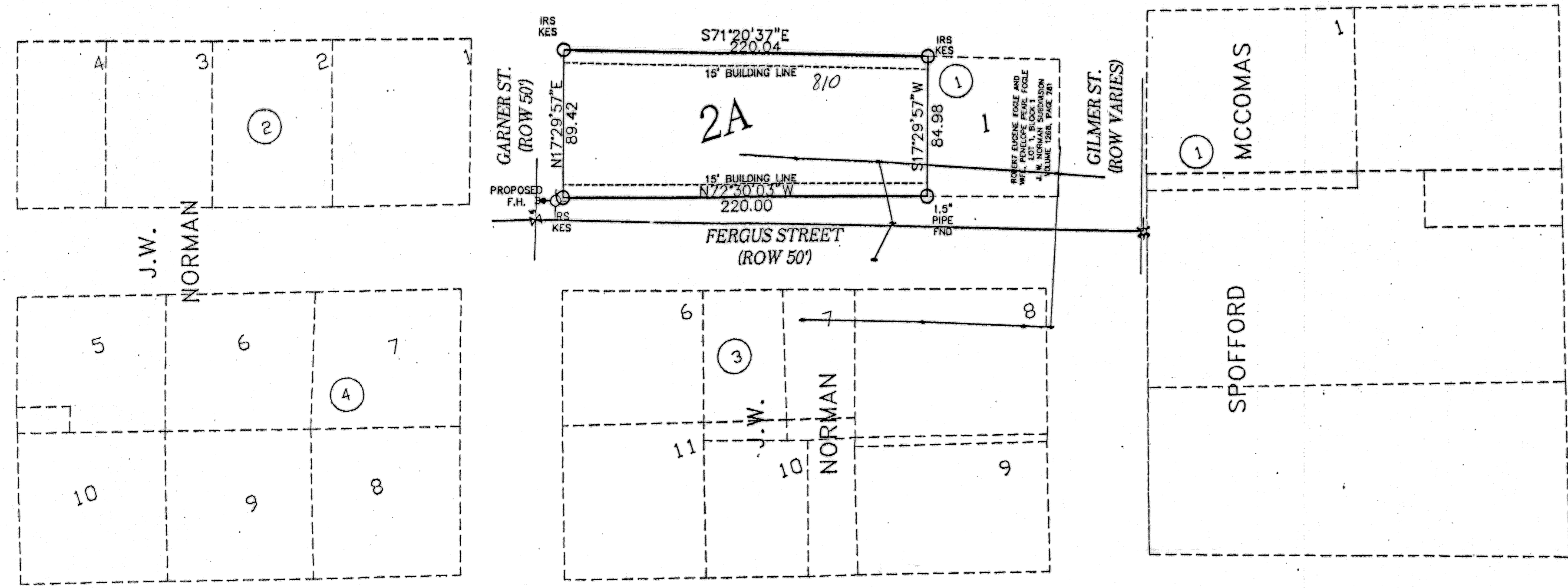
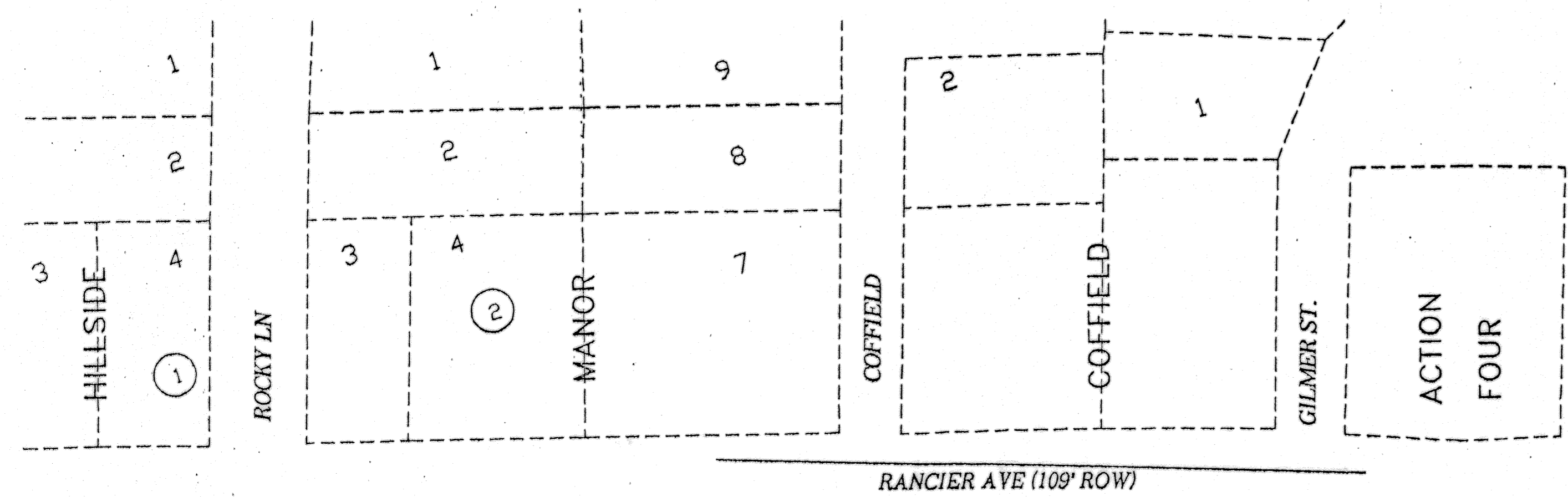


*Penny D. Love*  
 NOTARY PUBLIC, STATE OF TEXAS

Approved this 24th day of November, 2002, by the Planning and Zoning Commission of the City of Killeen, Texas.

*James L. Bell*  
 Chairman, Planning and Zoning Commission  
*Randa Smith*  
 Secretary, Planning and Zoning Commission

NOTE:  
 THE RIGHT OF WAY WIDTH OF  
 RANCIER AVENUE IS "AS OCCUPIED".




AMENDMENT TO LOTS 2-5, BLOCK 1  
 SCALE 1:50

FILED FOR RECORD this 10 day of March, 2002 A.D.  
 Cabinet C Slide 325-D Plat Records of Bell County, Texas.  
 Dedication Instrument in Volume 4939, Page 665, Deed Records of Bell County, Texas.

KNOW ALL MEN BY THESE PRESENTS:  
 That I, A.W. Kessler, Professional Land Surveyor, do hereby certify that I prepared this plat from an actual and accurate survey of the land and that the perimeter corner monuments shown hereon were properly placed or found under my personal supervision, in accordance with the Subdivision and Property Development Regulations of the City of Killeen, Texas. This subdivision, J.W. NORMAN, is in the city limits of Killeen, Texas.

*A.W. Kessler* 10-25-02  
 A.W. Kessler, RPLS (TX 1852)



TAX CERTIFICATE  
 The Bell County Tax Appraisal District, the taxing authority for all entities in Bell County, Texas does hereby certify that there are currently no delinquent taxes due or owing on the property described by this plat.  
 Dated this 4 day of December, 2002 A.D.

BELL COUNTY TAX APPRAISAL DISTRICT  
 By: *Tenny Lewis*