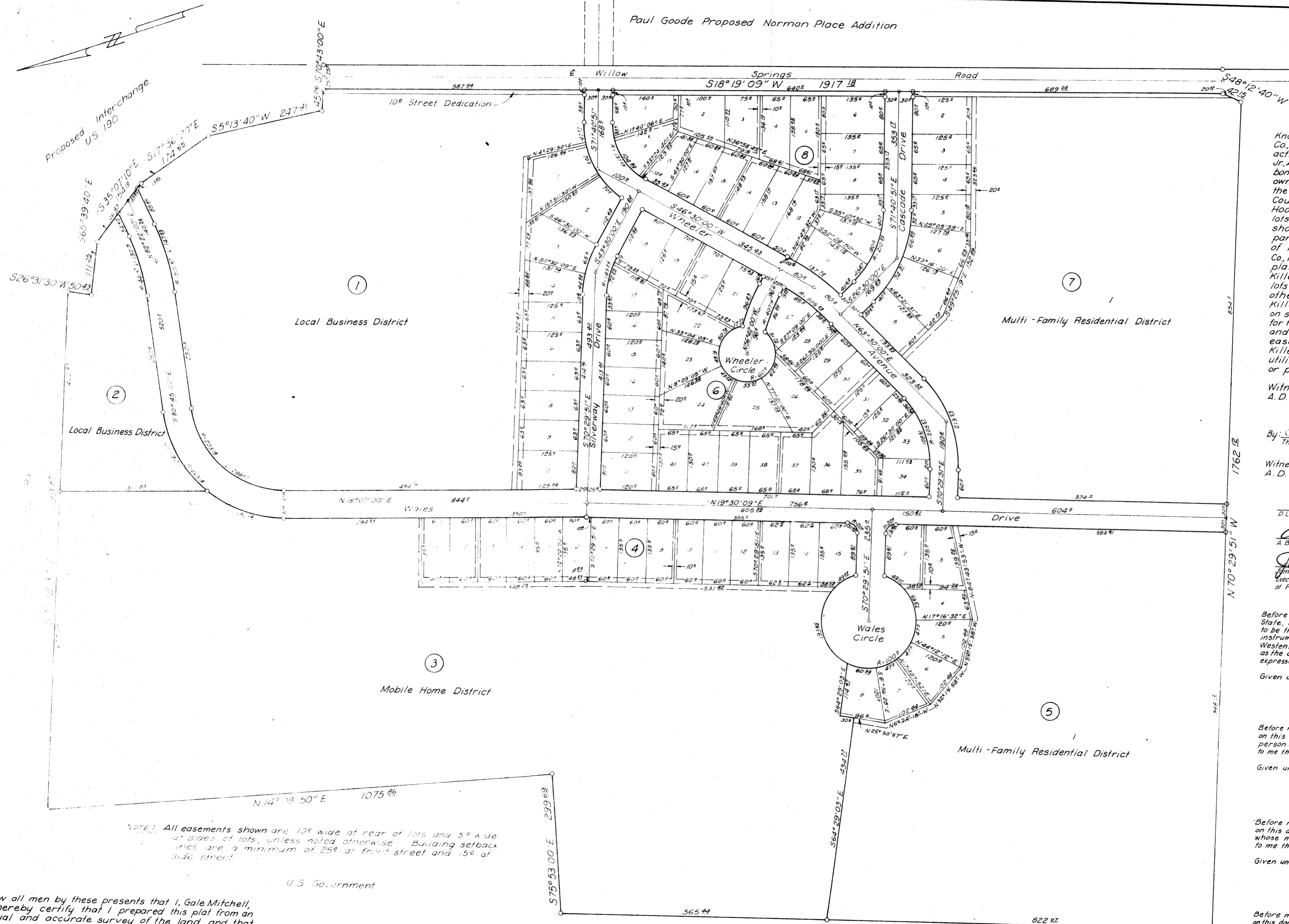


Paul Goode Proposed Norman Place Addition



Know all men by these presents that Westenfield Development Co., Inc., whose address is 2415 E. Exposition Blvd., Austin, Texas, acting by and through its duly authorized officers, and D.L. Wood, Jr., A.B. Craig, and Jamie Murchison, individually, and as Executrix, without bond, of the Estate of Paul Murchison, deceased, being the owners and lien holder of that certain 91.65 Acre Tract out of the Thomas Robinett Survey, Abstract No. 686, Killeen, Bell County, Texas, which is fully described in the Dedication of Hood View Addition, does hereby subdivide said land into lots and blocks to be known as Hood View Addition, as shown by the plat hereof, attached hereto, and made a part hereof, and approved by the City Council of the City of Killeen, Bell County, Texas, and Westenfield Development Co., Inc., and D.L. Wood, Jr. et al does hereby adopt said plat of Hood View Addition as an addition to the City of Killeen, Bell County, Texas, and for the purpose of selling lots and blocks of land with reference thereto and for all other purposes; and do hereby dedicate to the City of Killeen all streets, avenues, roads, drives, and alleys shown on said plat, the same to be used as public thoroughfares and for the installation and maintenance of public utilities, when and as authorized by the City of Killeen. The utility easements shown on said plat are dedicated to the City of Killeen for installation and maintenance of any and all public utilities, which said City may elect to install and maintain or permit to be installed and maintained.

Witness the execution hereof this 11th day of February, A.D. 1971.

By: Thomas A. Graham Attest: Mary J. Williamson
 Thomas A. Graham President Secretary

Witness the execution hereof this 11th day of February, A.D. 1971.

D.L. Wood, Jr. Attest: _____
 D.L. Wood, Jr.
A.B. Craig Attest: _____
 A.B. Craig
Jamie Murchison Attest: _____
 Jamie Murchison, individually, and as
 Executrix, without bond, of the Estate
 of Paul Murchison, deceased

Before me, the undersigned, a Notary Public in and for said County and State, on this day personally appeared Thomas A. Graham, known to me to be the person and officer whose name is subscribed to the foregoing instrument and acknowledged to me that the same was the act of the said Westenfield Development Co., Inc., a corporation, and that he executed the same as the act of such corporation for the purposes and consideration therein expressed, and in the capacity therein stated.

Given under my hand and seal of office, this 11th day of February, A.D. 1971.
 DOROTHY E. AGUREN
 NOTARY PUBLIC
 TRAVIS COUNTY, TEXAS

Before me, the undersigned, a Notary Public in and for said County and State, on this day personally appeared D.L. Wood, Jr., known to me to be the person whose name is subscribed to the foregoing instrument and acknowledged to me that the same was executed for the purposes therein expressed.

Given under my hand and seal of office, this 12th day of February, A.D. 1971.
L. Jean Newman
 Notary Public in and for Bell County, Texas

Before me, the undersigned, a Notary Public in and for said County and State, on this day personally appeared A.B. Craig, known to me to be the person whose name is subscribed to the foregoing instrument and acknowledged to me that the same was executed for the purposes therein expressed.

Given under my hand and seal of office, this 13th day of February, A.D. 1971.
Jean Cornil
 Notary Public in and for Bell County, Texas

Before me, the undersigned, a Notary Public in and for said County and State, on this day personally appeared Jamie Murchison, individually, and as Executrix, without bond, of the Estate of Paul Murchison, deceased, known to me to be the person whose name is subscribed to the foregoing instrument and acknowledged to me that the same was executed for the purposes therein expressed.

Given under my hand and seal of office, this 15th day of February, A.D. 1971.
 DOROTHY E. AGUREN
 NOTARY PUBLIC
 TRAVIS COUNTY, TEXAS

NOTE: All easements shown are 10' wide at rear of lots and 5' wide at sides of lots, unless noted otherwise. Building setback lines are a minimum of 25' at front street and 15' at side street.

U.S. Government

Know all men by these presents that I, Gale Mitchell, do hereby certify that I prepared this plat from an actual and accurate survey of the land and that the corner monuments shown thereon were properly placed under my personal supervision in accordance with the Subdivision Regulations of the City of Killeen, Texas.

Approved this 15th day of Feb, 1971,
 by the Planning Commission of the City of Killeen, Texas.

Approved this 22nd day of FEB, 1971,
 by the City Council of the City of Killeen, Texas.

Filed for record this 1st day of APRIL, 1971.

In Plat Book 2, Page 75-L, Deed Records of DEED RECORD BOOK 1123 PAGE 588 Bell County, Texas.

DOROTHY E. AGUREN
 NOTARY PUBLIC
 TRAVIS COUNTY, TEXAS



Gale Mitchell

James H. Person
 Chairman, Planning Commission

Lois J. Person
 Secretary, Planning Commission

Mary J. Williamson
 Mayor, P.R. Term

J. Newman
 Attest, City Secretary

HOOD VIEW ADDITION
 KILLEEN, TEXAS


Fred Williamson & Assoc., Inc. Surveyors
 18 January 1971 1" = 100'

KNOW ALL MEN BY THESE PRESENTS, that F.F. ASSED and ROY LEACH, whose address is 201 E. Avenue D., Killeen, Texas 76541, being the sole owners of that certain 7.440 acre tract of land in Bell County, Texas, part of Lot 1, Block 5, Hood View Addition, Killeen, Bell County, Texas, recorded in Cabinet A, Slide 212-D, which is more fully described in the dedication of HOOD VIEW ADDITION, 1ST EXTENSION, BEING A REPLAT OF PART OF LOT 1, BLOCK 5, HOOD VIEW ADDITION, as shown by the plat hereof, attached hereto, and made a part hereon, and approved by the City Council of the City of Killeen, Bell County, Texas, and F.F. ASSED and ROY LEACH does hereby adopt said HOOD VIEW ADDITION, 1ST EXTENSION, BEING A REPLAT OF PART OF LOT 1, BLOCK 5, HOOD VIEW ADDITION, as an addition to the City of Killeen, Bell County, Texas, and hereby dedicates to said city all streets, avenues, roads, drives and alleys shown on said plat, the same to be used as public thoroughfares and for the installation and maintenance of public utilities when and as authorized by the City of Killeen. The utility easements shown on said plat are dedicated to said city for the installation and maintenance of any and all public utilities, which the city may install or permit to be installed or maintained.

7 7 Assed Roy Leach
 F.F. ASSED ROY LEACH

BEFORE ME, the undersigned, a Notary Public in and for said County and State, on this day personally appeared F.F. ASSED and ROY LEACH, known to me to be the person whose name is subscribed to the foregoing instrument and acknowledged to me that the same was the act of said F.F. ASSED and ROY LEACH, and that they executed the same for the purpose and consideration therein expressed.

GIVEN UNDER MY HAND AND SEAL OF OFFICE, this 17th day of August, 1992 A.D.



Bonnie Mitchell
 NOTARY PUBLIC STATE OF TEXAS

APPROVED this the 24th day of September, 1992, by the Planning and Zoning Commission of the City of Killeen, Bell County, Texas.

David Miller Rhonda Cannon
 CHAIRMAN, PLANNING COMMISSION SECRETARY, PLANNING COMMISSION

APPROVED this the 6th day of October, 1992, by the City Council of the City of Killeen, Bell County, Texas.


Kaufman [Signature]
 MAYOR, CITY OF KILLEEN ATTEST: CITY SECRETARY

FILED FOR RECORD this 1st day of JANUARY, 1993 A.D., in Cabinet B, Slide 260-B, Plat Records of Bell County, Texas.

KNOW ALL MEN BY THESE PRESENTS,

That I, Gale E. Mitchell, Registered Professional Land Surveyor, do hereby certify that I did prepare this plat from an actual and accurate survey of the land, that the corner monuments shown thereon were properly placed under my personal supervision in accordance with the subdivision regulations of the City of Killeen, Texas, and this subdivision is within the City Limits of Killeen, Texas.

Gale E. Mitchell
 Gale E. Mitchell
 Registered Professional
 Land Surveyor, No. 1602

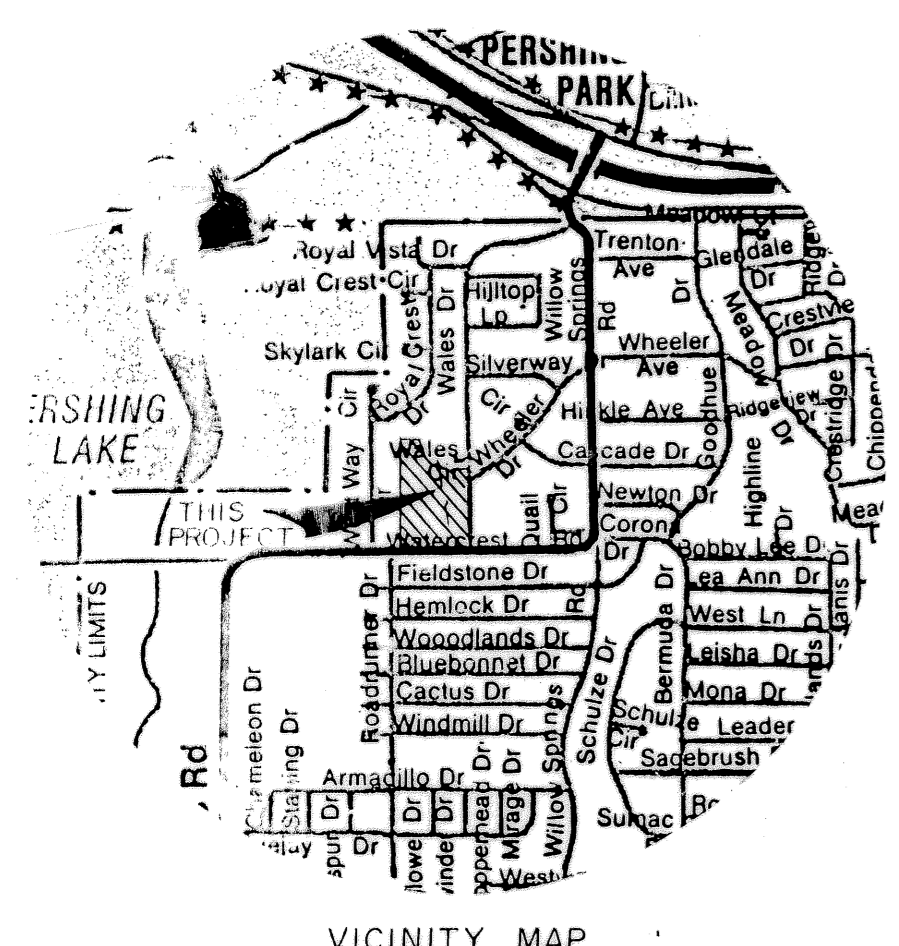
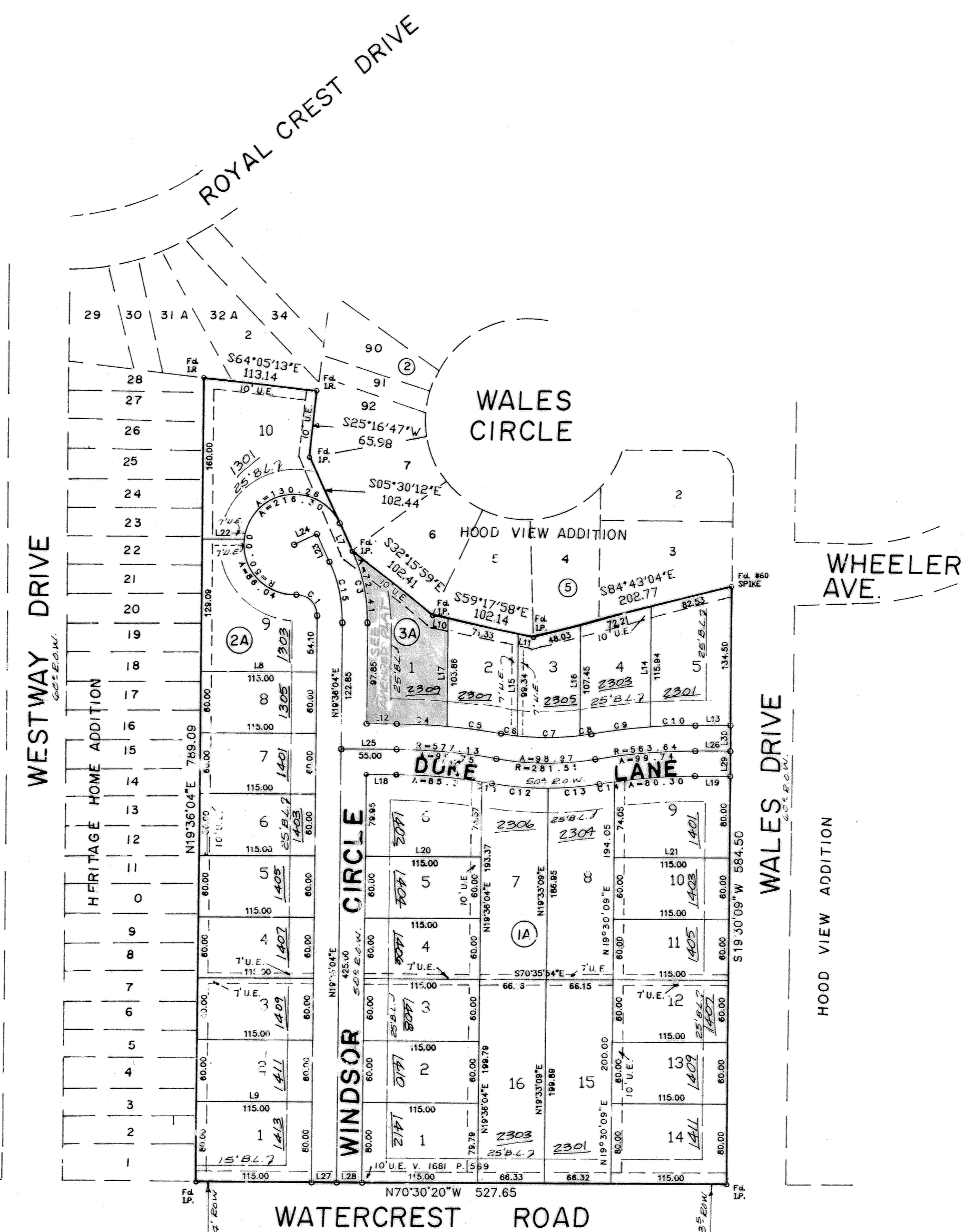



LINE TABLE

No.	Direction	Length
7	S 53°12'E	30.00
8	S70°30'0"E	115.00
9	S70°30'0"E	115.00
10	S89°17'58"E	15.34
11	S89°17'58"E	15.46
12	S70°23'56"E	30.00
13	S70°23'56"E	35.00
14	N19°30'09"E	115.84
15	N19°36'04"E	89.34
16	N19°30'09"E	107.45
17	N19°36'04"E	103.86
18	S70°23'56"E	30.00
19	S70°29'51"E	35.00
20	S70°23'56"E	115.00
21	S70°30'20"E	115.00
22	S70°23'56"E	41.82
23	N 53°12'W	30.00
24	S84°29'48"W	25.00
25	S70°23'56"E	25.00
26	S70°29'51"E	35.00
27	S70°30'07"E	25.00
28	S70°30'20"E	25.00
29	N19°30'09"E	25.00
30	N19°30'09"E	25.00

CURVE CHART

No.	Delta	Radius	Arc Length	Tangent	Chord
1	82°31'18"	20.00	32.41	21.02	28.88 N26°52'59"W
2	23°06'17"	161.28	72.41	36.80	71.83 N 7°02'55"E
3	4°45'46"	802.13	50.06	25.04	50.04 S88°10'07"W
4	5°08'23"	802.13	54.01	27.03	54.00 S83°10'32"E
5	3°42'36"	256.54	16.61	8.31	16.61 S82°11'06"E
6	13°51'19"	256.54	62.05	31.18	61.20 S71°18'00"E
7	2°54'11"	256.54	11.52	5.76	11.52 S79°14'44"E
8	5°45'07"	588.64	59.12	29.58	59.09 S77°45'49"E
9	4°23'04"	588.64	45.04	22.53	45.03 S72°41'02"E
10	1°07'50"	552.13	10.09	5.05	10.01 S81°00'46"E
11	10°31'29"	306.54	56.31	28.23	56.23 S65°45'45"E
12	6°36'27"	306.54	51.45	25.78	51.38 S72°49'25"E
13	1°35'51"	538.64	15.02	7.51	15.02 S79°51'17"E
14	1°35'51"	538.64	15.02	7.51	15.02 S79°51'17"E
15	23°06'16"	140.28	61.46	31.23	60.87 N 7°02'56"E



VICINITY MAP

F. NAL PLAT

31 LOTS
 3 BLOCKS
 7.440 ACRES

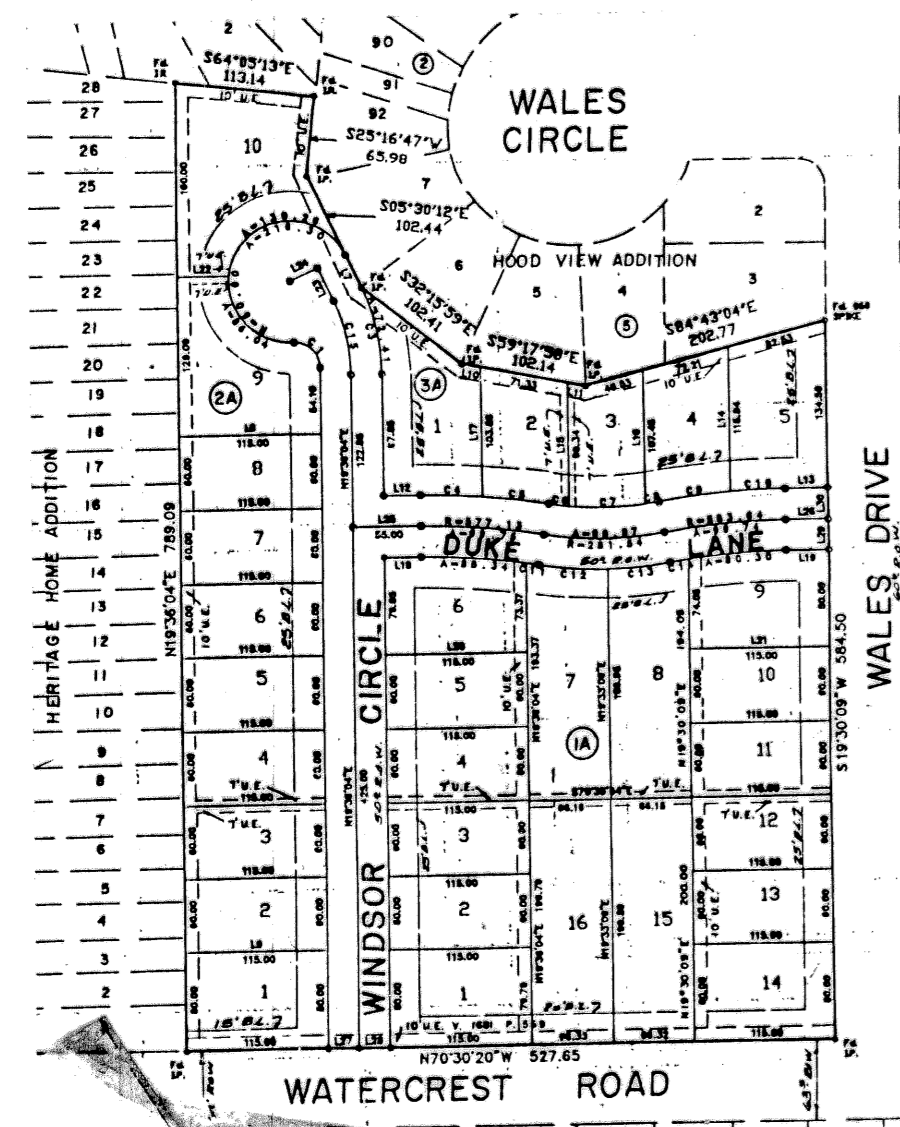
REVISIONS	
No.	Date

**HOOD VIEW ADDITION,
 1st EXTENSION**
 BEING A REPLAT OF PART OF LOT 1,
 BLOCK 5, HOOD VIEW ADDITION
 KILLEEN, BELL COUNTY, TEXAS

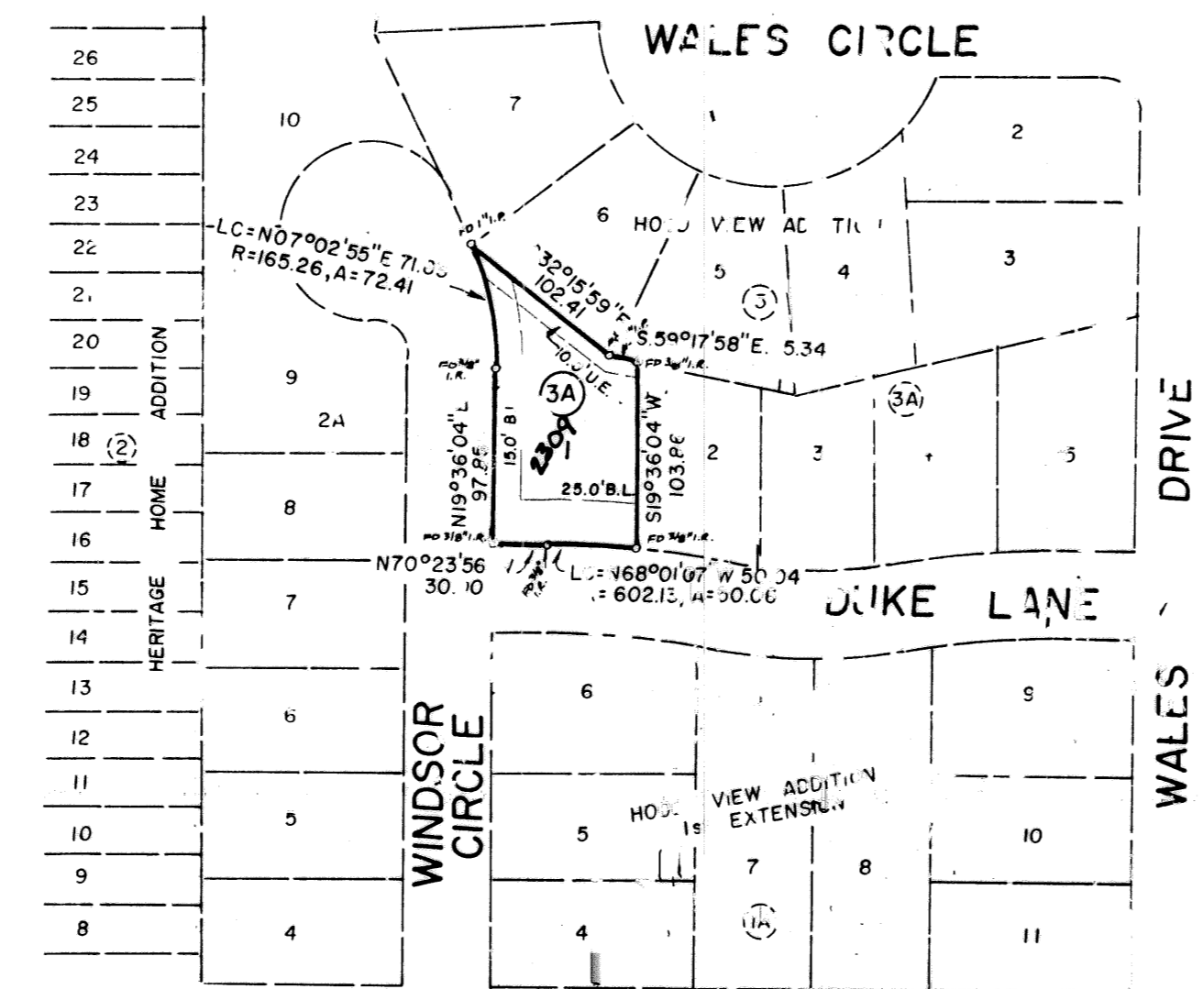
MITCHELL & ASSOCIATES, INC.
 ENGINEERING & SURVEYING
 Killeen, Texas

DEVELOPER:

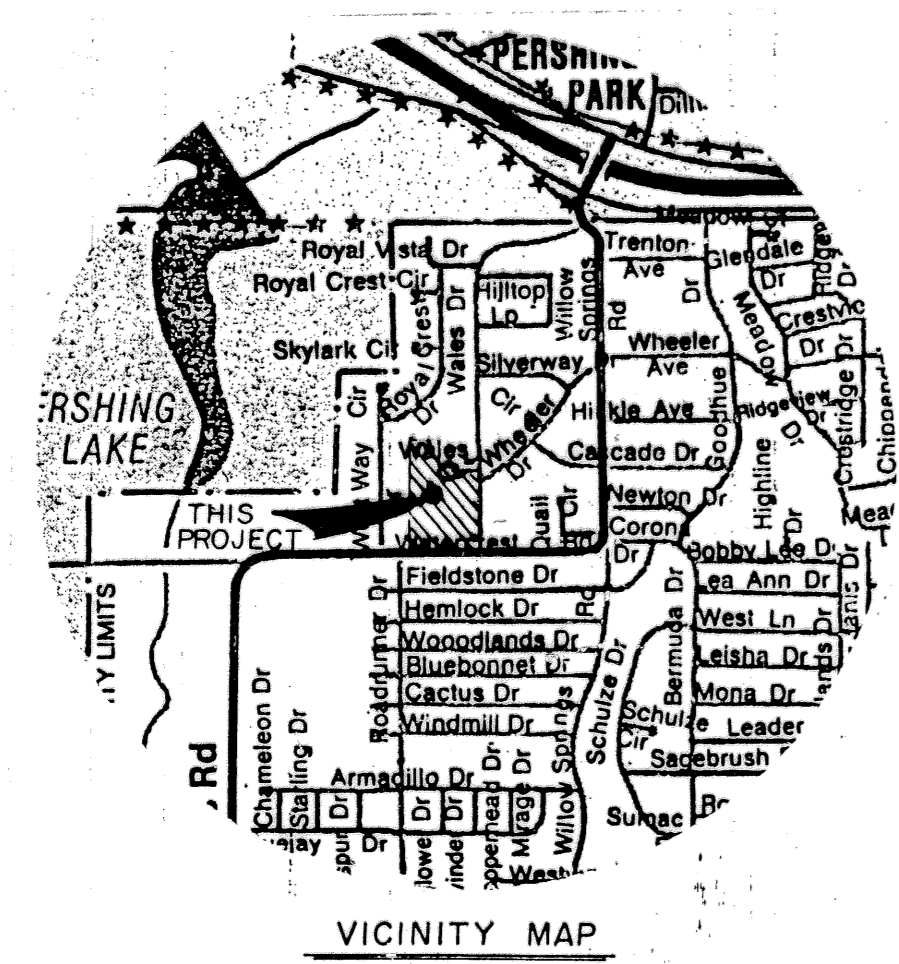
DATE: JULY '92 SCALE: 1"=100' DRAWN BY: REM REL. NO.: 300-B DWG. NO.: 4172-D



LOT 1, BLOCK 3A HOOD VIEW ADDITION, 1st EXTENSION AS RECORDED IN CABINET B, SLIDE 260-B, PLAT RECORDS OF BELL COUNTY, TEXAS.



1 LOT
0.237 AC.




VICINITY MAP

KNOW ALL MEN BY THESE PRESENTS, that F.F. ASSED and ROY LEACH, whose address is 201 E. Avenue D, Killeen Texas 76541, being the sole owners of that certain Lot 1, Block 3A, Hood View Addition 1st Extension, Killeen, Bell County, Texas, which is more fully described in the declaration of AMENDED PLAT OF LOT 1, BLOCK 3A HOOD VIEW ADDITION 1ST EXTENSION, Killeen, Bell County Texas, as shown by the plat hereof, attached hereto, and made a part hereof, and approved by the City Council of the City of Killeen, Bell County, Texas, and F. F. ASSED and ROY LEACH does hereby adopt said AMENDED PLAT OF LOT 1, BLOCK 3A HOOD VIEW ADDITION 1ST EXTENSION, Killeen, Bell County, Texas, as an addition to the City of Killeen, Bell County, Texas; and hereby dedicates to said city all streets, avenues, roads, drives and alleys shown on said plat, the same to be used as public thoroughfares and for the installation and maintenance of public utilities when and as authorized by the City of Killeen. The utility easements shown on said plat are dedicated to said city for the installation and maintenance of any and all public utilities, which the city may install or permit to be installed or maintained.

F.F. ASSED Roy Leach
F.F. ASSED ROY LEACH

BEFORE ME, the undersigned, a Notary Public in and for said County and State, on this day personally appeared F.F. ASSED and ROY LEACH, known to me to be the persons whose name is subscribed to the foregoing instrument and acknowledged to me that the same was the act of said F.F. ASSED and ROY LEACH, and that they executed the same for the purpose and consideration therein expressed.

GIVEN UNDER MY HAND AND SEAL OF OFFICE, this 27th day of June, 1993 A.D.



Bonnie Mitchell
NOTARY PUBLIC STATE OF TEXAS

APPROVED this the 27th day of July, 1993, by the Planning & Zoning Commission of the City of Killeen, Bell County, Texas.

Harold W. Williams
CHAIRMAN, PLANNING COMMISSION

Terrie L. Johnson
SECRETARY, PLANNING COMMISSION


APPROVED this the 27th day of July, 1993, by the Council of the City of Killeen, Bell County, Texas.

MAYOR, CITY OF KILLEEN

FILED FOR RECORD this 27th day of AUGUST, 1993 A.D., in Cabinet B, Slide 291-B, Vol. 3006, Pg. 507

KNOW ALL MEN BY THESE PRESENTS, That I, Gale E. Mitchell, Registered Professional Land Surveyor, do hereby certify that I did prepare this plat from an actual and accurate survey of the land, that the corner monuments shown thereon were properly placed under my personal supervision in accordance with the subdivision regulations of the City of Killeen, Texas, and this subdivision is within the City Limits of Killeen, Texas.

Gale E. Mitchell
Gale E. Mitchell
Registered Professional
Land Surveyor, No. 1602



REVISIONS	
No.	Date

AMENDED PLAT OF LOT 1, BLOCK 3A
HOOD VIEW ADDITION
1st EXTENSION
KILLEEN, BELL COUNTY, TEXAS


MITCHELL & ASSOCIATES, INC.
Killeen ENGINEERING & SURVEYING Temple

DEVELOPER:

DATE: JUN 1993	SCALE: 1"=100'	DRAWN BY: PRRN	REF. NO. 4872-D	DTG. NO. 10288-D
-------------------	-------------------	-------------------	--------------------	---------------------

State of Texas: Know all men by these presents, that I, Carl B. Pearson, do hereby certify that I prepared this plat from an actual and accurate survey of the land and that the corner monuments shown thereon were properly placed under my personal supervision in accordance with the Subdivision Regulations of the City of Killeen, Texas.

In witness whereof, my hand and seal, this the 23rd day of Sept. 1976.



Carl B. Pearson
Carl B. Pearson
Registered Professional Engineer

Approved this the 4th day of October 1976 by the Planning Commission of the City of Killeen, Texas.

Kay Townsend
Chairman, Planning Commission
Towler J. Adams
Secretary, Planning Commission

Approved this the 12th day of October 1976 by the City Council of the City of Killeen, Texas.

Miss Edlin
Mayor
Orvanda Estep
Attest: City Secretary

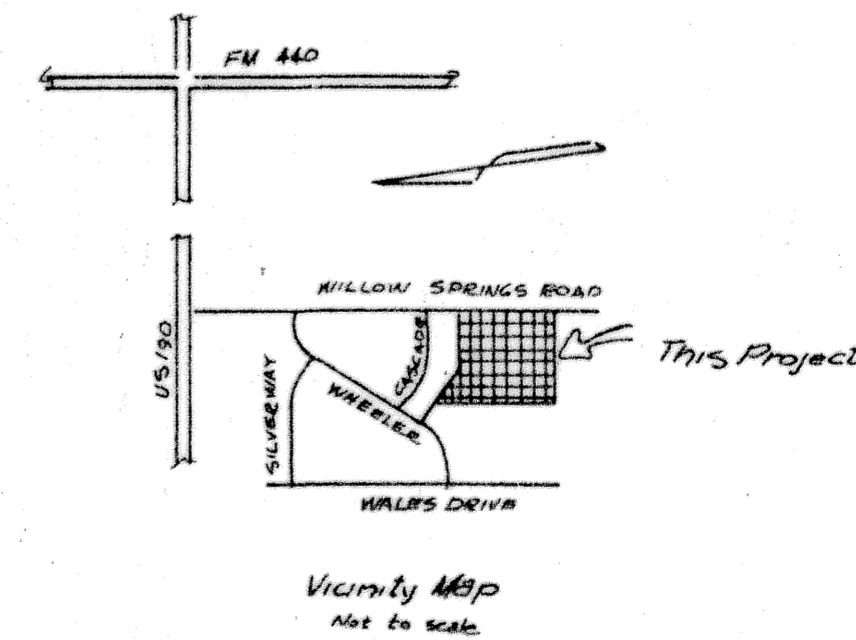
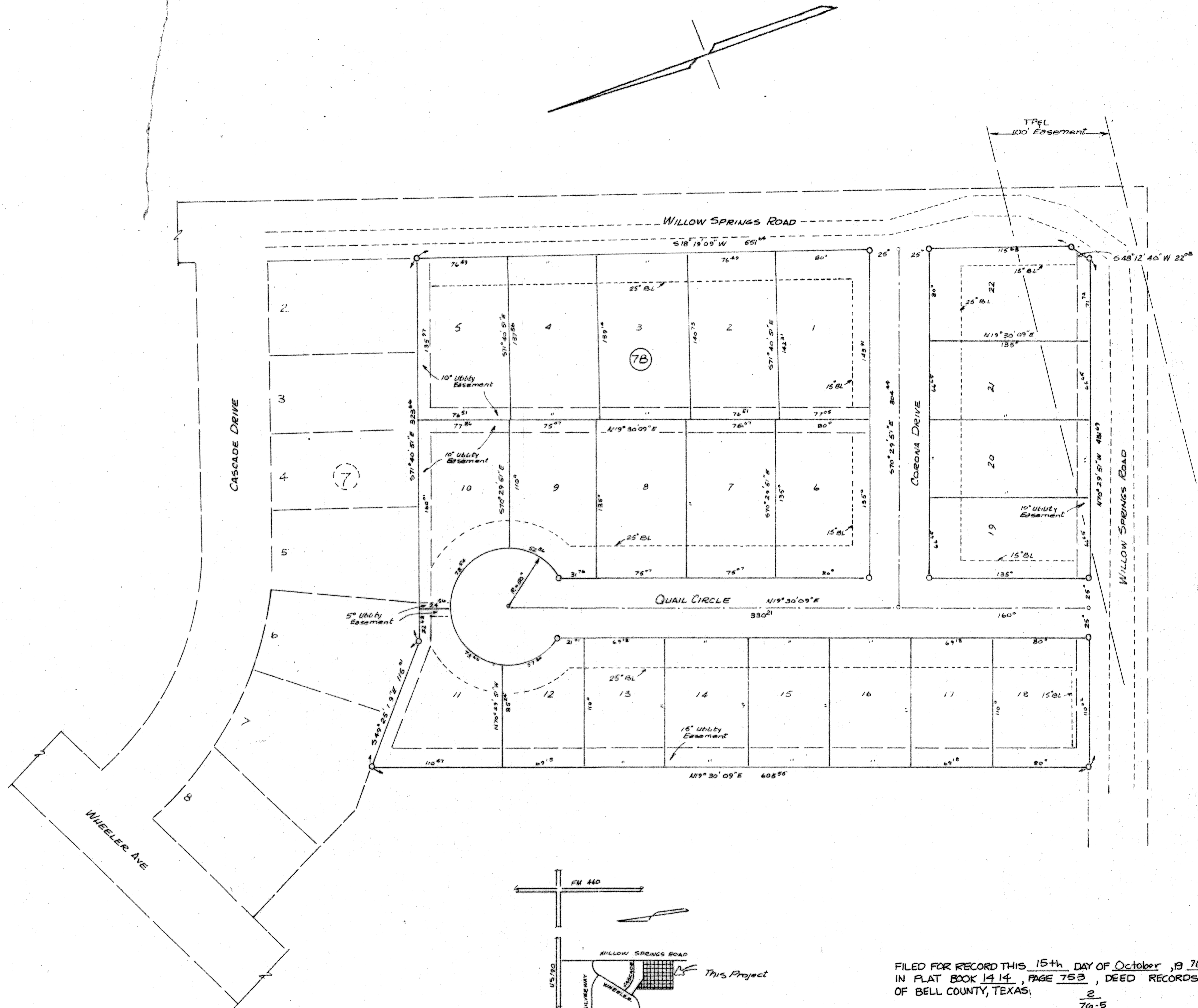
Know all men by these presents, that Hood View Development, Inc, whose address is 2207 Wheeler Avenue, Killeen, Texas, acting by and through its duly authorized officer, C.L. Reeves, being the sole owner of that certain tract out of the Thomas Robinett Survey, Abs. 684, Killeen, Bell County, Texas, which is more fully described as Lot 1B, Block 7, a re-subdivision of Lot 1, Block 7, Hood View, an addition to the City of Killeen, Bell County, Texas, and recorded in vol. 2, page 75-L of the Plat Records of Bell County, Texas, does hereby sub-divide said land into lots and blocks as shown by the plat hereof, for the purpose of selling lots and blocks of land with reference thereto and for all other purposes; and does hereby dedicate to the City of Killeen all streets, avenues, and easements shown on said plat, the same to be used as public thoroughfares and for the installation and maintenance of public utilities when and as authorized by the City of Killeen.

C.L. Reeves
C.L. Reeves, President

Before me, the undersigned, a Notary Public in and for said County and State, on this day personally appeared C.L. Reeves, known to me to be the person and officer whose name is subscribed to the foregoing instrument and acknowledged to me that the same was the act of the said Hood View Development, Inc, a corporation, and that they executed the same as the act of such corporation for the purposes and consideration therein expressed and in the capacity therein stated.

Given under my hand and seal, this the 27 day of September 1976.

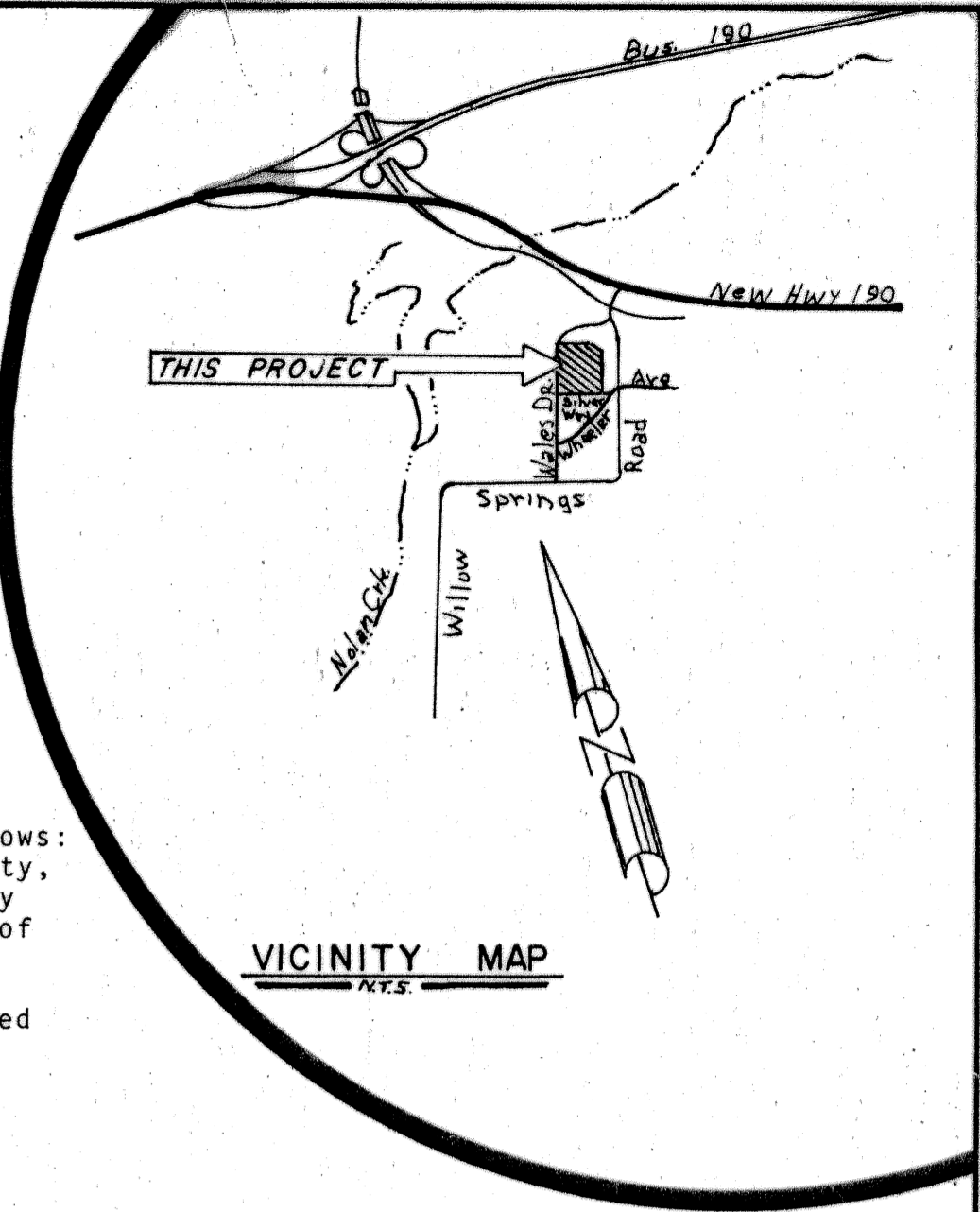
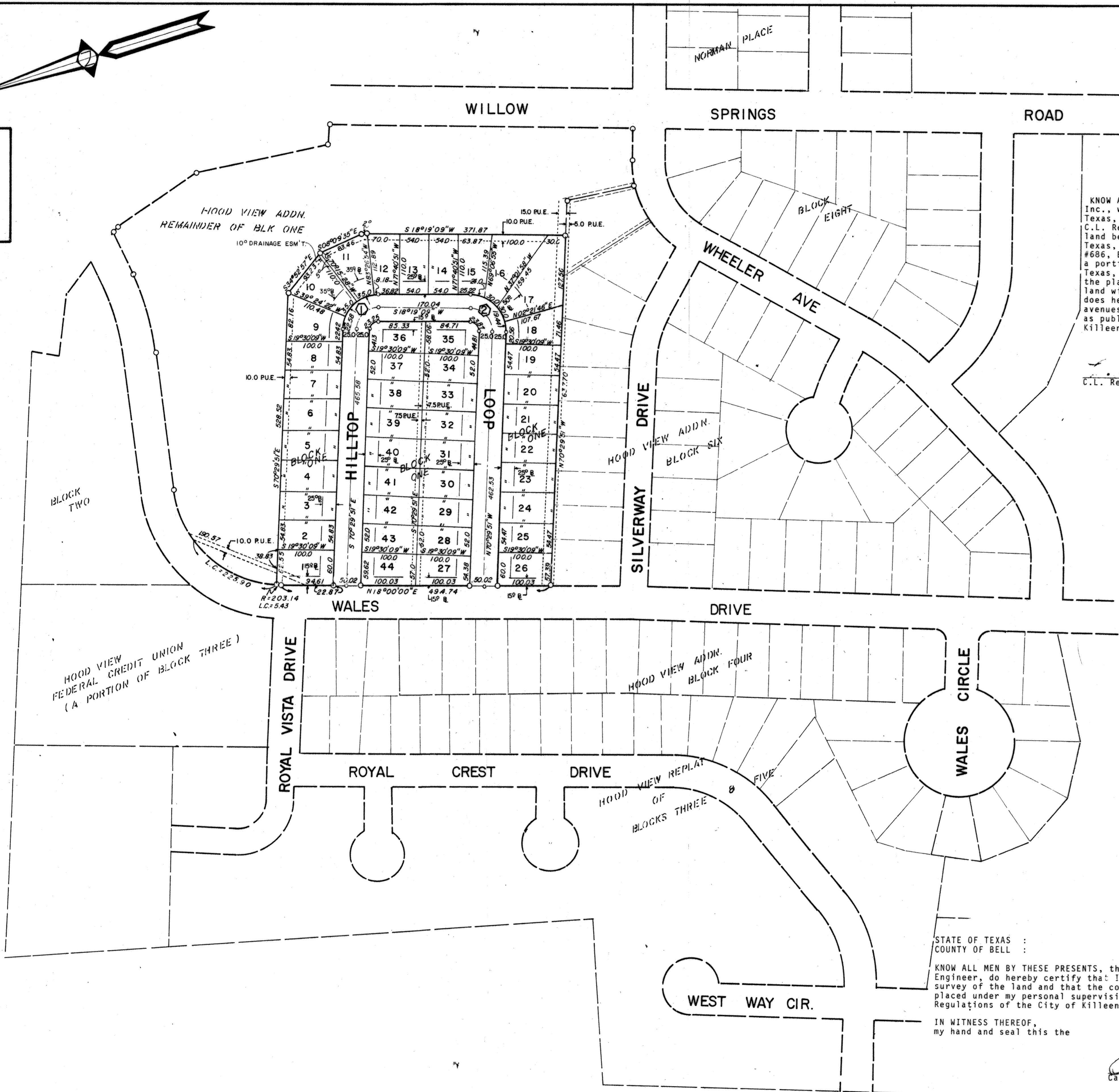
Charleen Schneider
Notary Public in and for TRAVIS County, Texas.



FILED FOR RECORD THIS 15th DAY OF October, 1976, IN PLAT BOOK 14.14, PAGE 753, DEED RECORDS OF BELL COUNTY, TEXAS: 2/76-5

LOTS 1, 2, 3, 4, 5, 6, 7, 8, 9, 10, 11, 12, 13, 14, 15, 16, 17, 18, 19, 20, 21, & 22, Block 7B A Replat of Lot 1B, Block 7, which is A Replat of Lot 1, Block 7 HOOD VIEW ADDITION KILLEEN, TEXAS		
DEVELOPER: HOOD VIEW DEVELOPMENT, INC.		
TEMPLE CIVIL ENGINEERING COMPANY		
SEPT 21, 1976	1"=50'	D-321

C CURVE DATA			
⊖	⊕		
Δ	88°49'00"	91°11'00"	
Rad	40.0	40.0	
Tan.	39.18	40.84	
L.C.	62.01	63.66	



KNOW ALL MEN BY THESE PRESENTS, that Hood View Development, Inc., whose address is 1001 Willow Springs Road, Killeen, Texas, acting by and through its duly authorized officer, C.L. Reeves, being the sole owner of that certain tract of land being out of and a part of Hood View Addition, Killeen, Texas, a subdivision of the Thomas Robinett Survey, Abstract #686, Bell County, Texas, being more fully described as follows: a portion of Block 1, Hood View Addition, Killeen, Bell County, Texas, does hereby sub-divide said land into lots as shown by the plat hereof, for the purpose of selling lots and blocks of land with reference thereto and for all other purposes; and does hereby dedicate to the City of Killeen all streets, avenues, and easements shown on said plat, the same to be used as public utilities when and as authorized by the City of Killeen.

C.L. Reeves, President

Before me, the undersigned, a Notary Public in and for said County and State, of this day personally appeared C.L. Reeves, known to me to be the person and officer whose name is subscribed to the foregoing instrument and acknowledged to me that the same was the act of the said Hood View Development, Inc., a corporation, and that they executed the same as the act of such corporation for the purposes and consideration therein expressed and in the capacity therein stated.

Given under my hand and seal, this the 12th day of OCTOBER, 1979.

Clayton Schmitt
 Notary Public in and for TRAVIS County, Texas
 NOTARY PUBLIC, TRAVIS CO., TEXAS
 MY COMMISSION EXPIRES 3/1/81

Approved this the 20 day of NOV, 1979, by the Planning Commission of the City of Killeen, Texas.

Danny Mansfield
 Chairman, Planning Commission

Linda C. Shenton
 Secretary, Planning Commission

Approved this the 30th day of November, 1979, by the City Council of the City of Killeen, Texas.

W. J. Ellis
 Mayor

Dwaine Eddy
 Attest: City of Secretary

Filed for record this the 5th day of December, 1979, in Plat Book Vol. 1045, Page 275, and Deed Records Book , Page , DEED RECORDS, Bell County, Texas.

VACATED: APRIL 28, 1983
 VOL. 1854 PG. 523

FINAL PLAT

7.211 ACRES
 LOTS 1 THRU 44, BLOCK ONE
 A REPLAT OF A PORTION OF
 BLOCK ONE, HOOD VIEW ADDITION
 KILLEEN, BELL COUNTY, TEXAS

Hood View Development Inc.

Temple Civil Engineering

9-27-79 1"=100' D-473



STATE OF TEXAS :
 COUNTY OF BELL :
 KNOW ALL MEN BY THESE PRESENTS, that I, CARL B. PEARSON, Registered Professional Engineer, do hereby certify that I prepared this plat from an actual and accurate survey of the land and that the corner monuments shown thereon were properly placed under my personal supervision in accordance with the Subdivision Regulations of the City of Killeen, Texas.

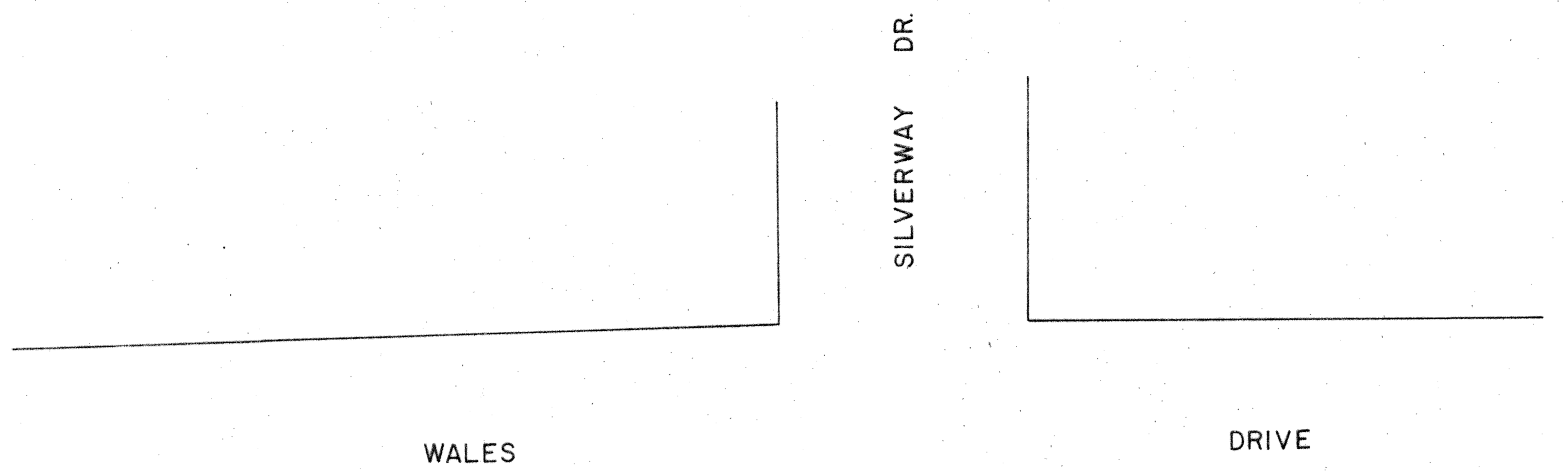
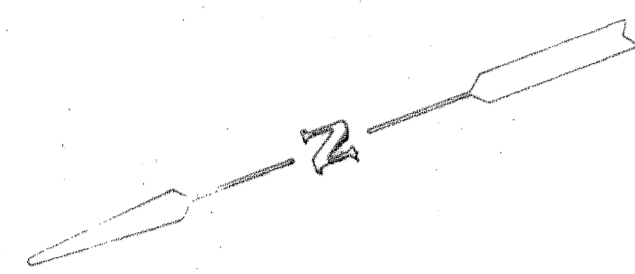
IN WITNESS THEREOF,
 my hand and seal this the _____ day of _____, 1979.

Carl B. Pearson
 Carl B. Pearson, P.E.

STATE OF TEXAS :
 COUNTY OF BELL :
 KNOW ALL MEN BY THESE PRESENTS, that I, CARL B. PEARSON, Registered Professional Engineer, do hereby certify that this plat is within the City Limits, of the City of Killeen, Bell County, Texas.

Carl B. Pearson
 Carl B. Pearson, P.E.





APPROVED THIS THE 2 DAY OF June, 1975
BY THE PLANNING COMMISSION OF THE CITY OF
KILLEEN, TEXAS.

Don Jurek
CHAIRMAN, PLANNING COMMISSION

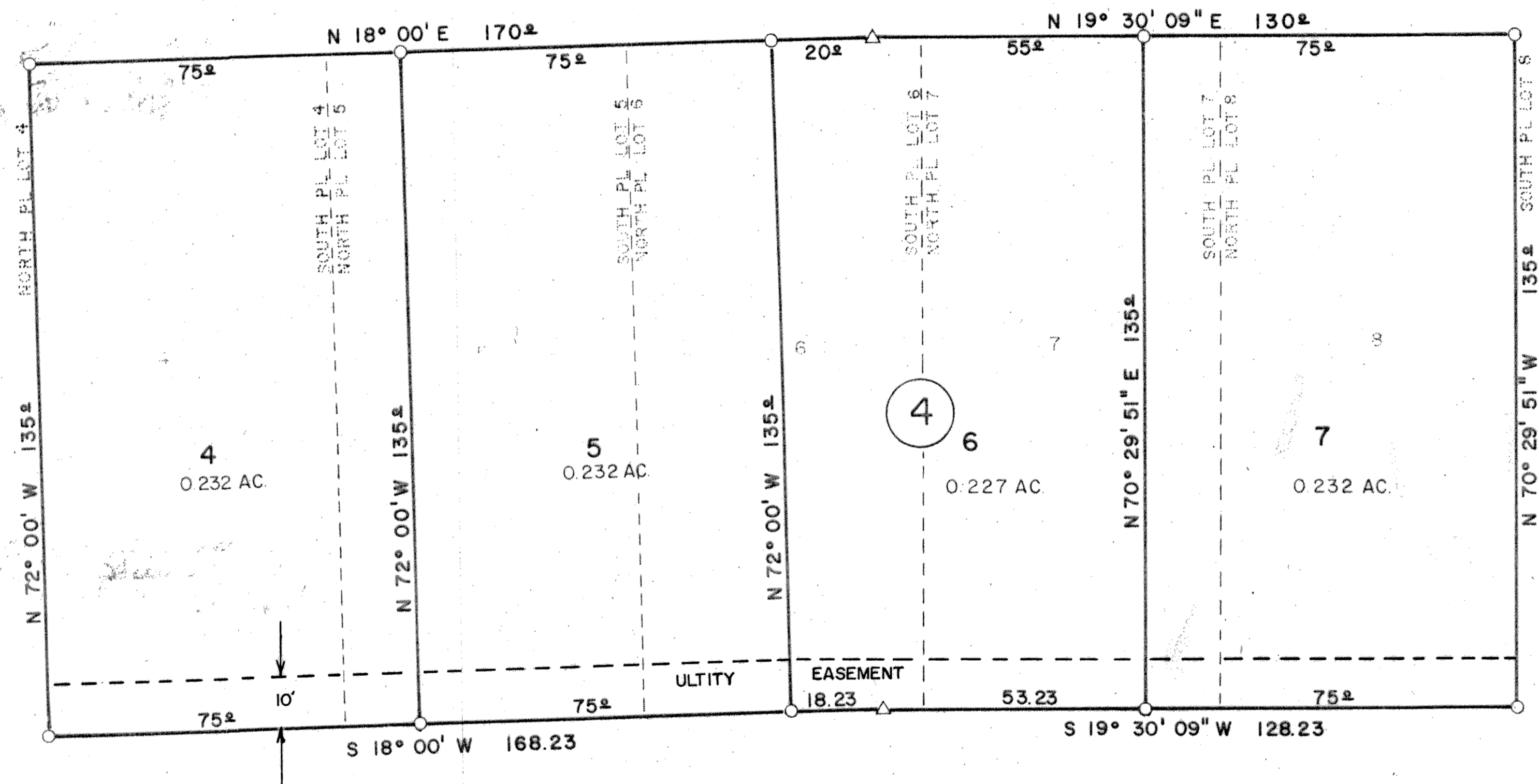
JM Keefe
SECRETARY, PLANNING COMMISSION

APPROVED THIS THE 10 DAY OF JUNE, 1975
BY THE CITY COUNCIL OF THE CITY OF
KILLEEN, TEXAS.

Bice Jurek
MAYOR

JH Norman
ATTEST CITY SECRETARY


FILED FOR RECORD THIS 16th DAY OF JUNE, 1975,
IN PLAT BOOK 1330, PAGE 826, DEED RECORDS
OF BELL COUNTY, TEXAS.



STATE OF TEXAS
COUNTY OF BELL

KNOW ALL MEN BY THESE PRESENTS, THAT I,
CARL B. PEARSON, REGISTERED PROFESSIONAL
ENGINEER, DO HEREBY CERTIFY THAT I
PREPARED THIS PLAT FROM AN ACTUAL
AND ACCURATE SURVEY OF THE LAND AND
THAT THE CORNER MONUMENTS SHOWN
THEREON WERE PROPERLY PLACED UNDER
MY PERSONAL SUPERVISION IN ACCORDANCE
WITH THE SUBDIVISION REGULATIONS OF
THE CITY OF KILLEEN, TEXAS.

IN WITNESS THEREOF, MY HAND AND SEAL,
THIS THE 14th DAY OF May, 1975.




Carl B. Pearson

LOTS 4, 5, 6, & 7		
A REPLAT OF LOTS 4, 5, 6, 7, & 8, BLOCK 4		
HOOD VIEW ADDITION		
KILLEEN, TEXAS		
DEVELOPER Hood View Development		
ENGINEER Temple Civil Engineering		
May 14, 1975	1" = 20'	D - 252

STATE OF TEXAS : KNOW ALL MEN BY THESE PRESENTS THAT I, CARL B PEARSON, DO HEREBY CERTIFY THAT I PREPARED THIS COUNTY OF BELL : PLAT FROM AN ACTUAL AND ACCURATE SURVEY OF THE LAND AND THAT THE CORNER MONUMENTS SHOWN THEREON WERE PROPERLY PLACED UNDER MY PERSONAL SUPERVISION IN ACCORDANCE WITH THE SUBDIVISION REGULATIONS OF THE CITY OF KILLEEN, TEXAS.

IN WITNESS THEREOF, MY HAND AND SEAL, THIS THE 3RD DAY OF MAY, 1977
Carl B Pearson



APPROVED, THIS THE 16TH DAY OF MAY, 1977 BY THE PLANNING COMMISSION OF THE CITY OF KILLEEN, TEXAS.


Shawn M. ...
 CHAIRMAN, PLANNING COMMISSION

Ruby Watkins
 SECRETARY, PLANNING COMMISSION

APPROVED, THIS THE 24TH DAY OF MAY, 1977 BY THE CITY COUNCIL OF THE CITY OF KILLEEN, TEXAS.

Walter ...
 MAYOR

Dranda Estep
 ATTEST: CITY SECRETARY



Know all men by these presents, that HOOD VIEW DEVELOPMENT, INC., whose address is 2207 Wheeler Avenue, Killeen, Texas, acting by and through its duly authorized officer, C.L. REEVES, being the sole owner of that certain tract out of the Thomas Robinett Survey, Abstract #686, Killeen, Bell County, Texas which is more fully described as LOT A, BLOCK 4, a replat of Lots 1, 2, & 3, Block 4, and a portion of Lot 1A, Block 3, HOOD VIEW, an Addition to the city of Killeen, Texas and recorded in Vol. 2, Page 75-L of the Plat Records of Bell County, Texas does hereby sub-divide said land into lots and blocks as shown by the plat hereof, for the purpose of selling lots and blocks of land with reference thereto and for all other purposes; and does hereby dedicate to the City of Killeen all streets, avenues, and easements shown on said plat, the same to be used as public thoroughfares and for the installation and maintenance of public utilities when and as authorized by the City of Killeen. Easements pertaining to subject lot previously dedicated on the original plat as recorded in Vol. 2, Page 75-L of the Plat Records of Bell County and as shown by plat hereof are hereby abandoned.

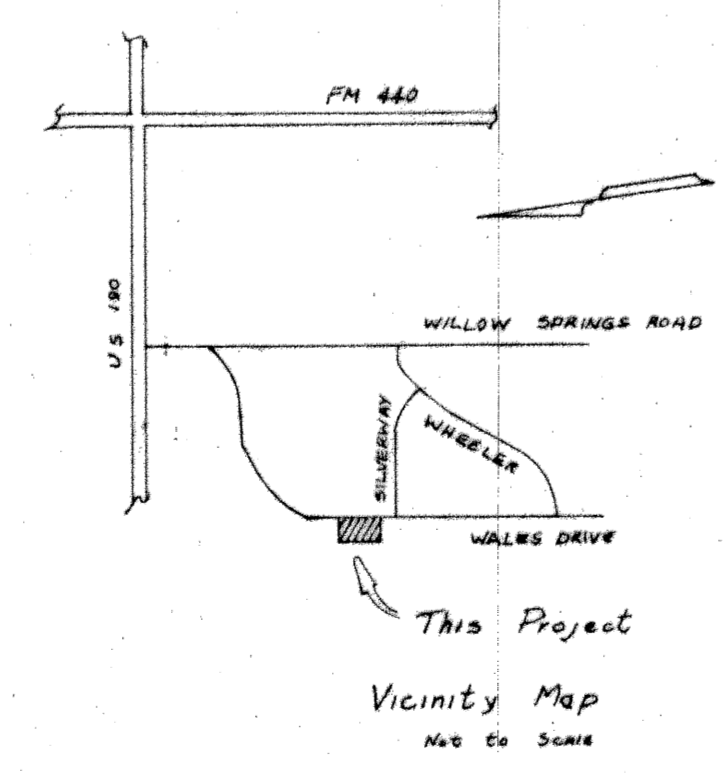
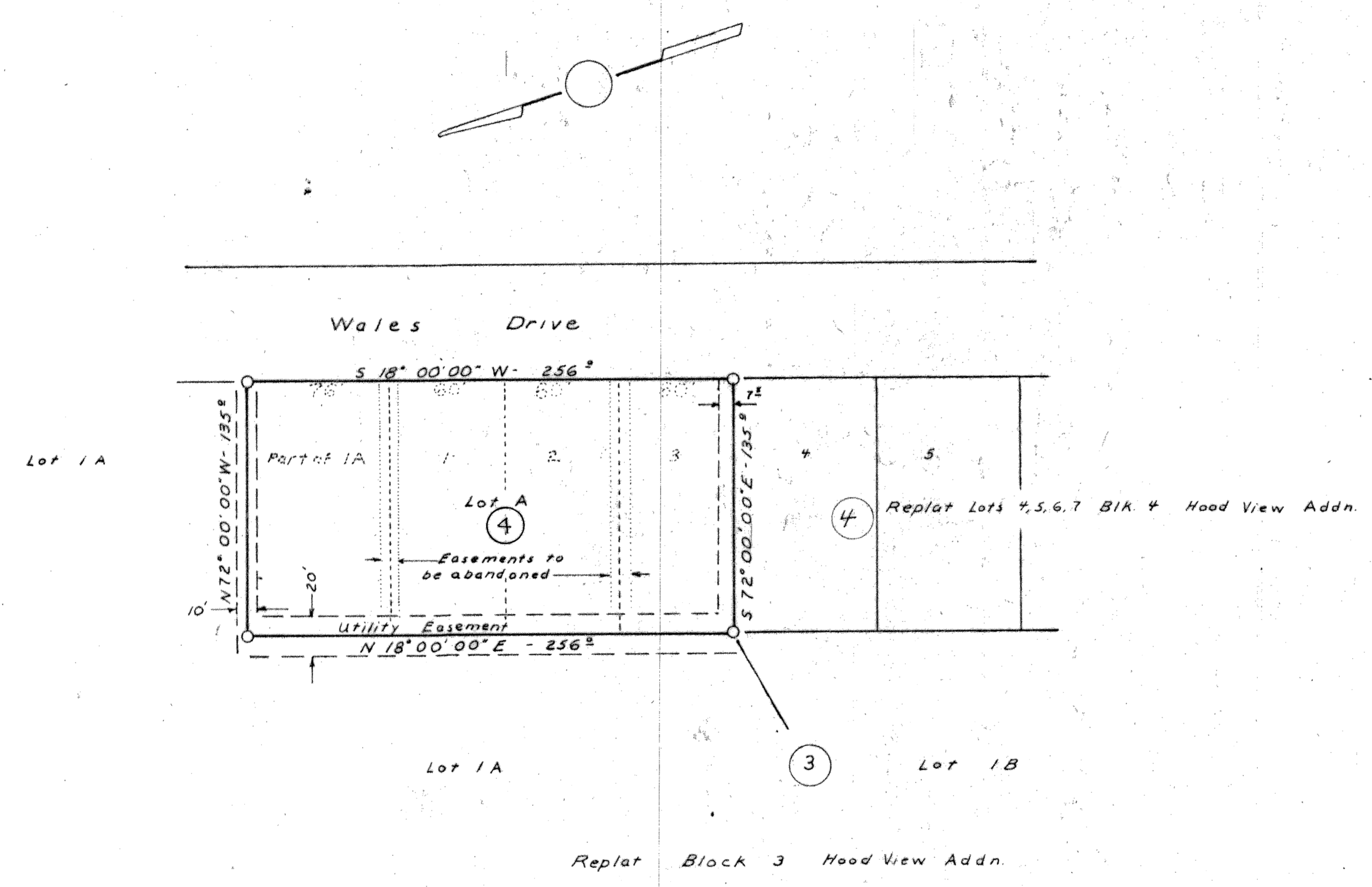
C.L. Reeves
 C.L. REEVES, President

Before me, the undersigned, a Notary Public in and for said County and State, on this day personally appeared C.L. REEVES, known to me to be the person and officer whose name is subscribed to the foregoing instrument and acknowledged to me that the same was the act of the said HOOD VIEW DEVELOPMENT, INCORPORATED, a Corporation, and that they executed the same as the act of such a corporation for the purpose and consideration therein expressed and in the capacity therein stated.

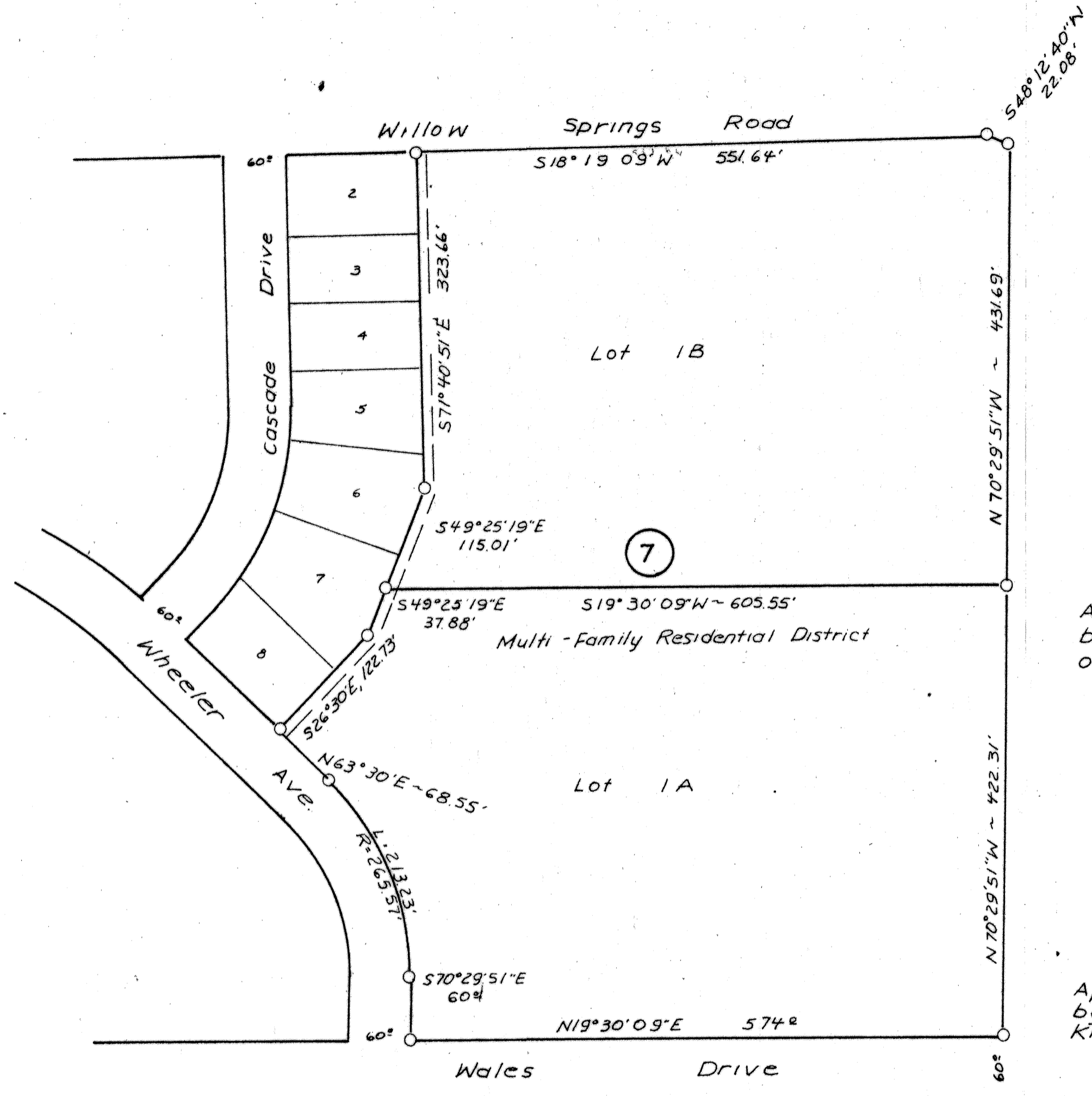
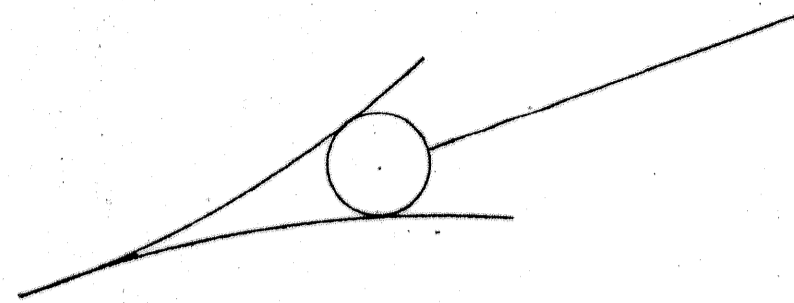
Given under my hand and seal, this the 16th day of MAY, 1977.

Charles ...
 Notary Public in and for TARRANT County, Texas.

FILED FOR RECORD THIS 26th DAY OF MAY, 1977, IN PLAT BOOK 1456, PAGE 327, DEED RECORDS OF BELL COUNTY, TEXAS.



LOT A BLOCK 4
 A REPLAT OF LOTS 1, 2, & 3 BLOCK 4 AND A PORTION OF LOT 1A, BLOCK 3 HOOD VIEW ADDITION - KILLEEN, TEXAS
 TEMPLE CIVIL ENGINEERING COMPANY
 9 MAY 1977 1" = 50' D - 339



Approved this the 18 day of December 1972
by the Planning Commission of the City
of Killeen, Texas.

James H. Ferguson
Chairman, Planning Commission

Marion E. Hallmark
Secretary


Approved this the 28 day of December 1972
by the City Council of the City of
Killeen, Texas.

James R. Lindsey
Mayor

J. H. Newman
Attest: City Secretary

KNOW ALL MEN BY THESE PRESENTS, that I, Carl B Pearson, do hereby certify that I, prepared this plat from an actual and accurate survey of the land and that the corner monuments shown thereon were properly under my personal supervision in accordance with the Subdivision Regulations of the City of Killeen, Texas.

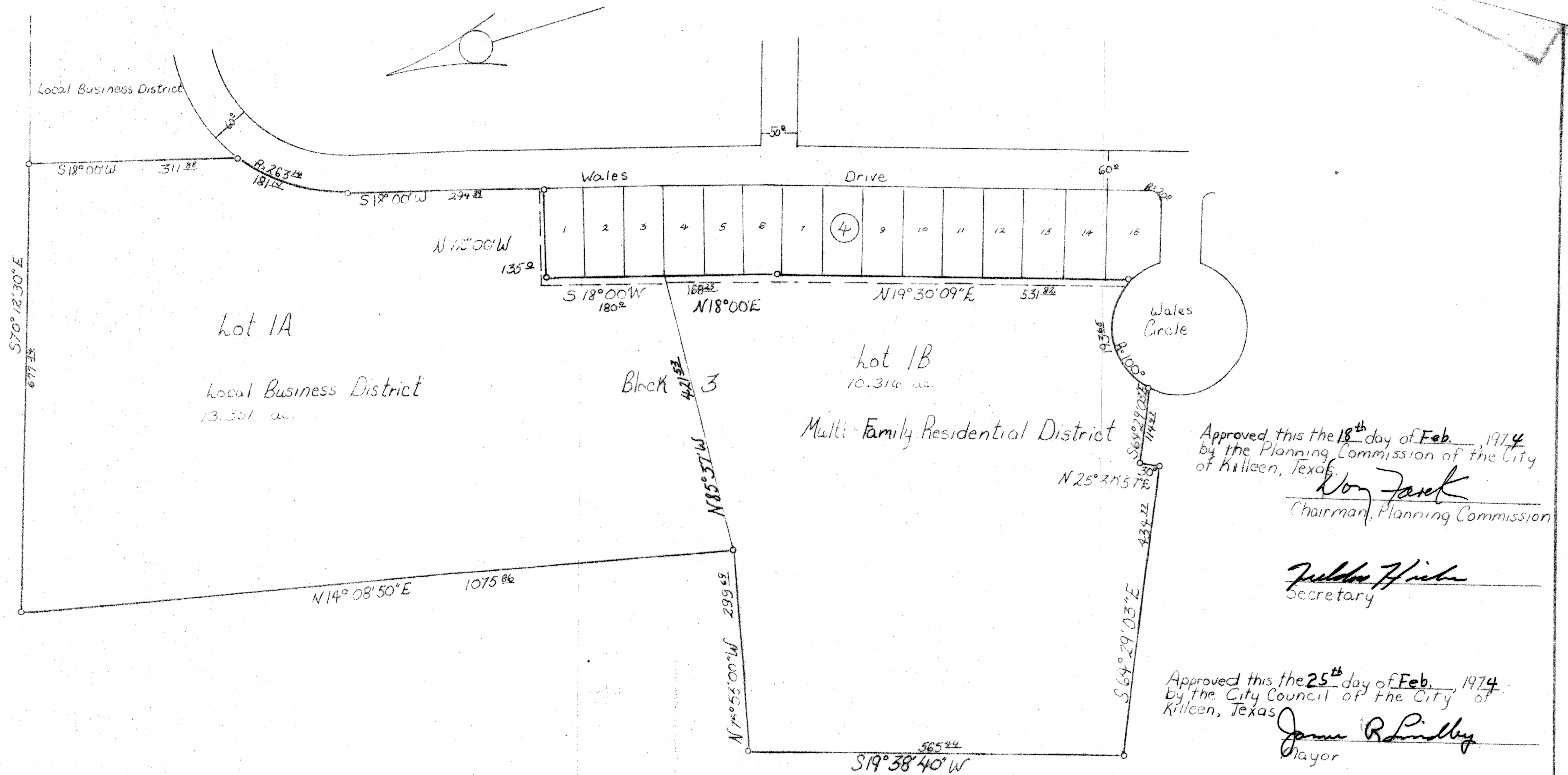
IN WITNESS THEREOF, my hand and seal, this the 18th day of December, 1972.



Carl B Pearson, P.E.

FILED FOR RECORD THIS 6th DAY OF February, 19 73,
IN PLAT BOOK 12.12, PAGE 393, DEED RECORDS
OF BELL COUNTY, TEXAS.

Lot 1A & 1B, Hood View Addition A Resubdivision of Lot 1, Block 7 in Hood View Addition, Killeen Texas		
Developer: SR. Sheppard		
Temple Civil Engineering Co.		
12/18/72	1" = 100'	



Approved this the 18th day of Feb. 1974
by the Planning Commission of the City
of Killeen, Texas.

Don Jarek
Chairman, Planning Commission

Fredrick Hieber
Secretary

Approved this the 25th day of Feb. 1974
by the City Council of the City
of Killeen, Texas.

James R Lindley
Mayor

J N Norman
Attest: City Secretary

KNOW ALL MEN BY THESE PRESENTS, that I, Carl B Pearson,
do hereby certify that I, prepared this plat from an actual
and accurate survey of the land and that the corner
monuments shown thereon were placed under my personal
supervision in accordance with the Subdivision Regulations
of the City of Killeen, Texas.

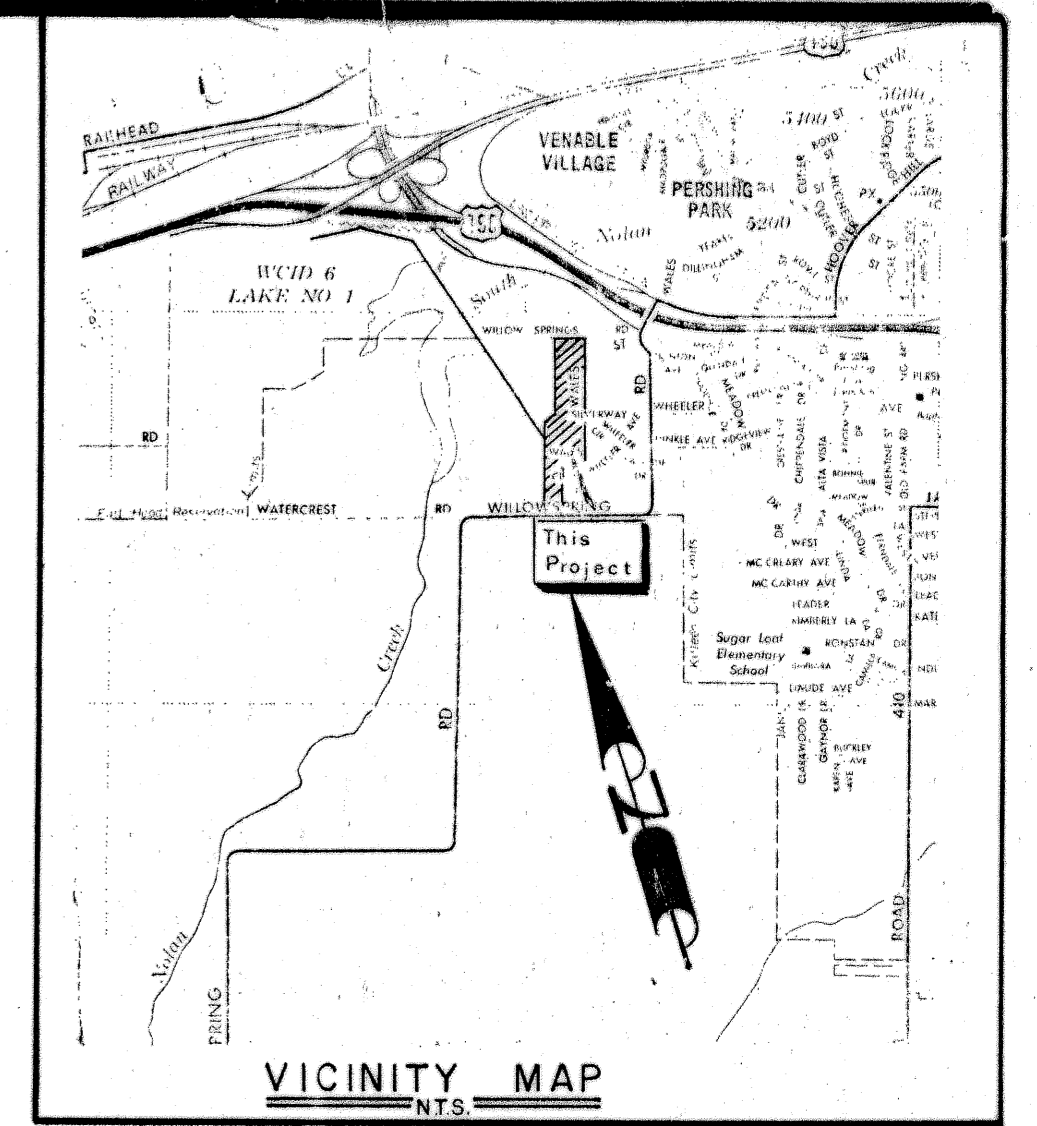
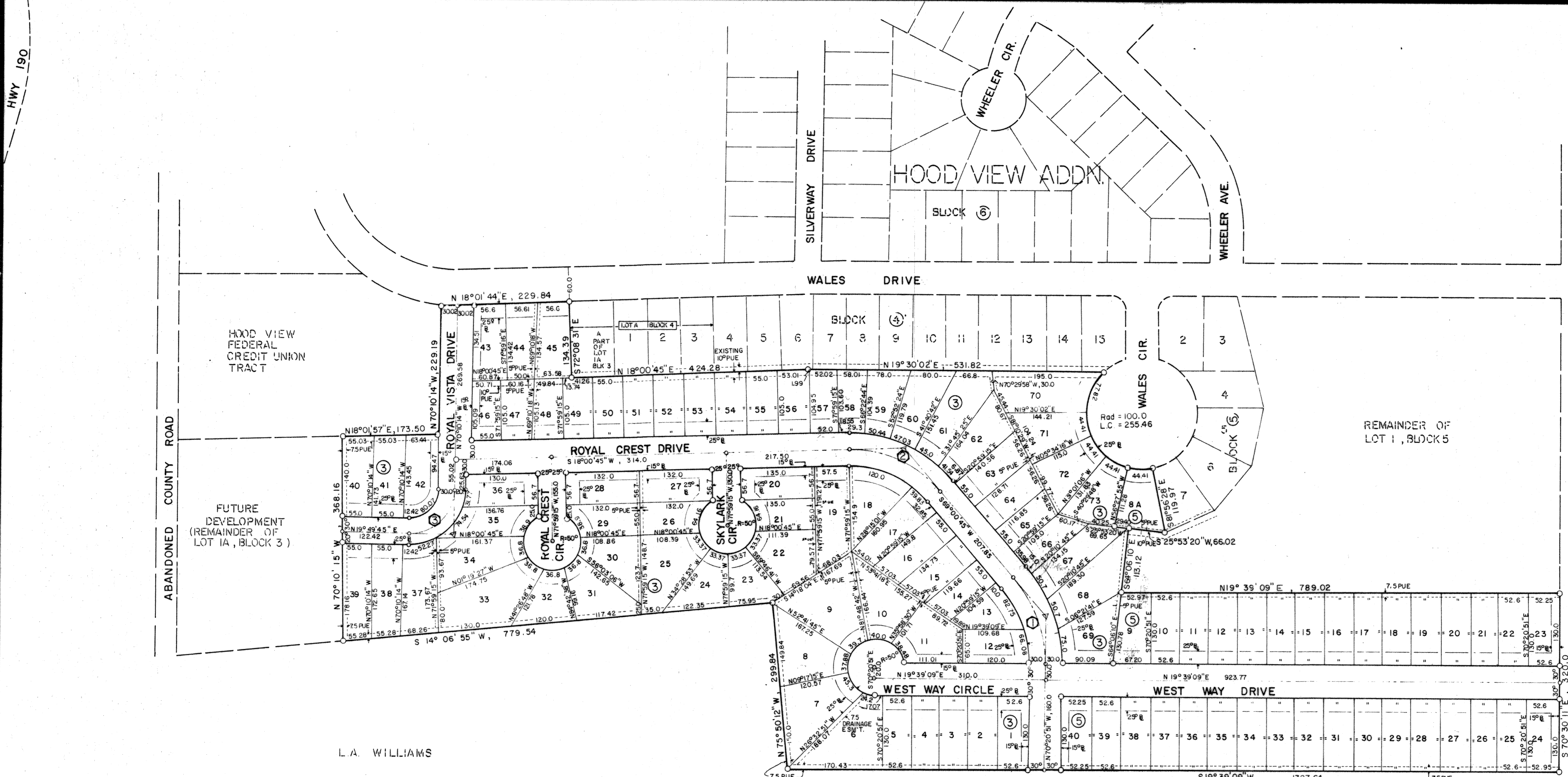
IN WITNESS THEREOF, my hand and seal, this the 15th day of
May, 1973.

Carl B Pearson

VOL 1271 PG 578
3-12-74

FILED FOR RECORD THIS 12th DAY OF March, 1974,
IN PLAT BOOK 1271, PAGE 578, DEED RECORDS
OF BELL COUNTY, TEXAS.

LOT 1A & 1B, Block 3, Hood View Addition		
A Resubdivision of Block 3,		
Hood View Addition, Killeen, Texas.		
Developer: Hoodview Development Inc.		
Temple Civil Engineering Company		
5-15-73	1" = 100'	C-159



C CURVE DATA		
① Curve No. 1	② Curve No. 2	③ Curve No. 3
Δ = 40° 38' 24"	Δ = 51° 00' 00"	Δ = 89° 59' 59"
Rad = 239.84	Rad = 209.65	Rad = 80.97
Tan = 88.81	Tan = 100.0	Tan = 80.97
LC = 170.12	LC = 186.62	LC = 127.19

L. A. WILLIAMS

L. A. WILLIAMS

KNOW ALL MEN BY THESE PRESENTS, that Hood View Development, Inc., whose address is 1001 Willow Springs Road, Killeen, Texas, acting by and through its duly authorized officer, C. L. Reeves, being the sole owner of that certain tract of land being out of and a part of Hood View Addition, Killeen, Texas, a subdivision of the Thomas Robinett Survey, Abstract #686, Bell County, Texas, being more fully described as follows: Lot 8, Block 5; a portion of Lot 1, Block 5; and a portion of Lot 1A and Lot 1B, Block 3, a re-subdivision of Block 3, Hood View Addition, Killeen, Texas, recorded in Vol. 2, Page 75-L and Vol. 2, Page 75-V, PLAT RECORDS, Bell County, Texas, does hereby sub-divide said land into lots and blocks as shown by the plat hereof, for the purpose of selling lots and blocks of land with reference thereto and for all other purposes; and does hereby dedicate to the City of Killeen all streets, avenues, and easements shown on said plat, the same to be used as public thoroughfares and for the installation and maintenance of public utilities when and as authorized by the City of Killeen, Texas.

C. L. Reeves
 C. L. Reeves, President

Before me, the undersigned, a Notary Public in and for said County and State, on this day personally appeared C.L. Reeves, known to me to be the person and officer whose name is subscribed to the foregoing instrument and acknowledged to me that the same was the act of the said Hood View Development, Inc., a corporation, and that they executed the same as the act of such corporation for the purposes and consideration therein expressed and in the capacity therein stated.

Given under my hand and seal, this the 28th day of April, 1979.

James E. King
 Notary Public in and for BELL County, Texas.

STATE OF TEXAS :
 COUNTY OF BELL :

KNOW ALL MEN BY THESE PRESENTS, that I, Carl B. Pearson, Registered Professional Engineer, do hereby certify that I prepared this plat from an actual and accurate survey of the land and that the corner monuments shown thereon were properly placed under my personal supervision in accordance with the Subdivision Regulations of the City of Killeen, Texas.

IN WITNESS WHEREOF, my hand and seal, this the 28th day of April, 1979.


Carl B. Pearson
 Carl B. Pearson, P.E.



STATE OF TEXAS :
 COUNTY OF BELL :

KNOW ALL MEN BY THESE PRESENTS, that I, Carl B. Pearson, Registered Professional Engineer, do hereby certify that this plat is within the City Limits of the City of Killeen, Bell County, Texas.

Carl B. Pearson
 Carl B. Pearson, P.E.



Approved this the 15th day of May, 1979, by the Planning Commission of the City of Killeen, Texas.

Barry Mahan
 Chairman, Planning Commission
Rudolph C. Shenton
 Secretary, Planning Commission


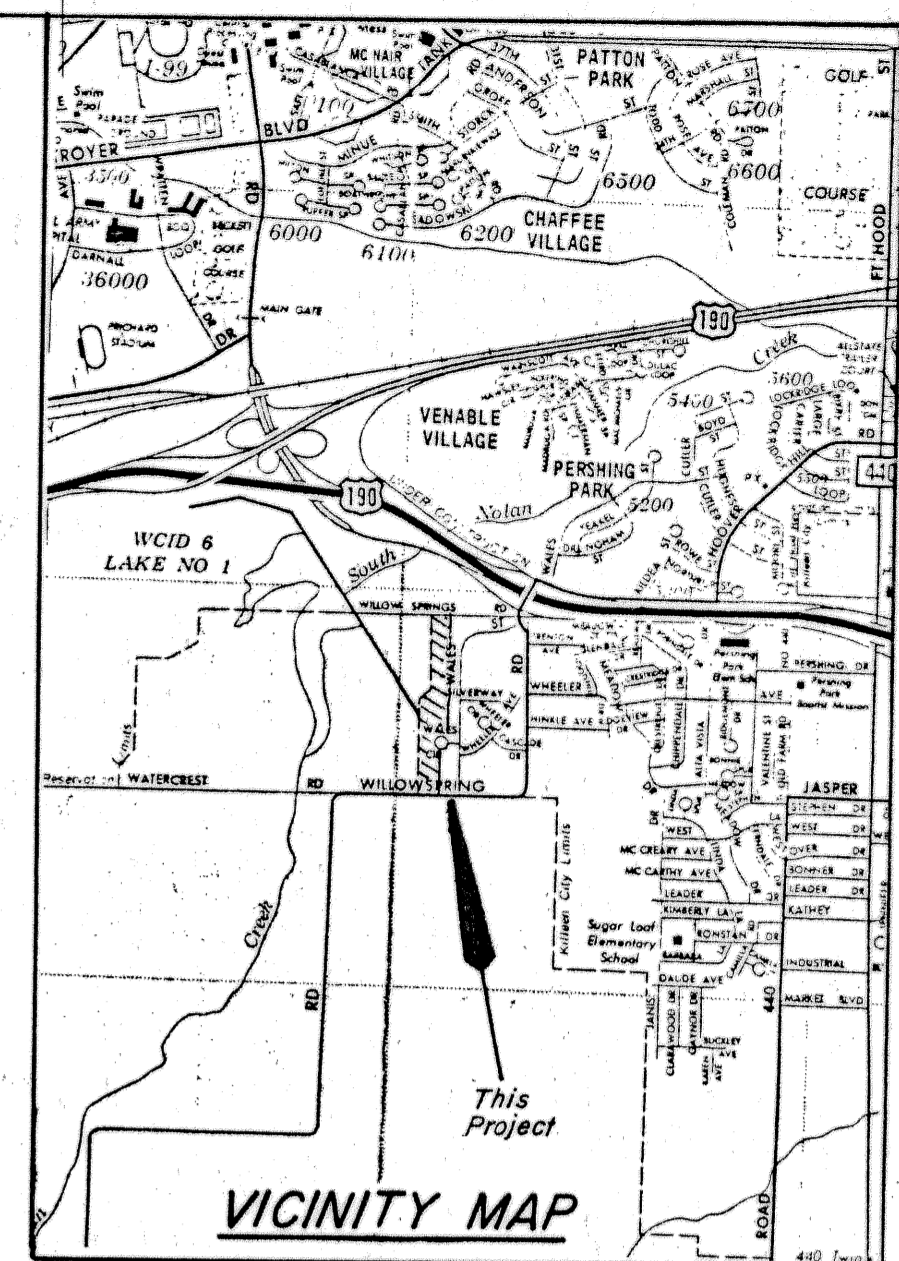
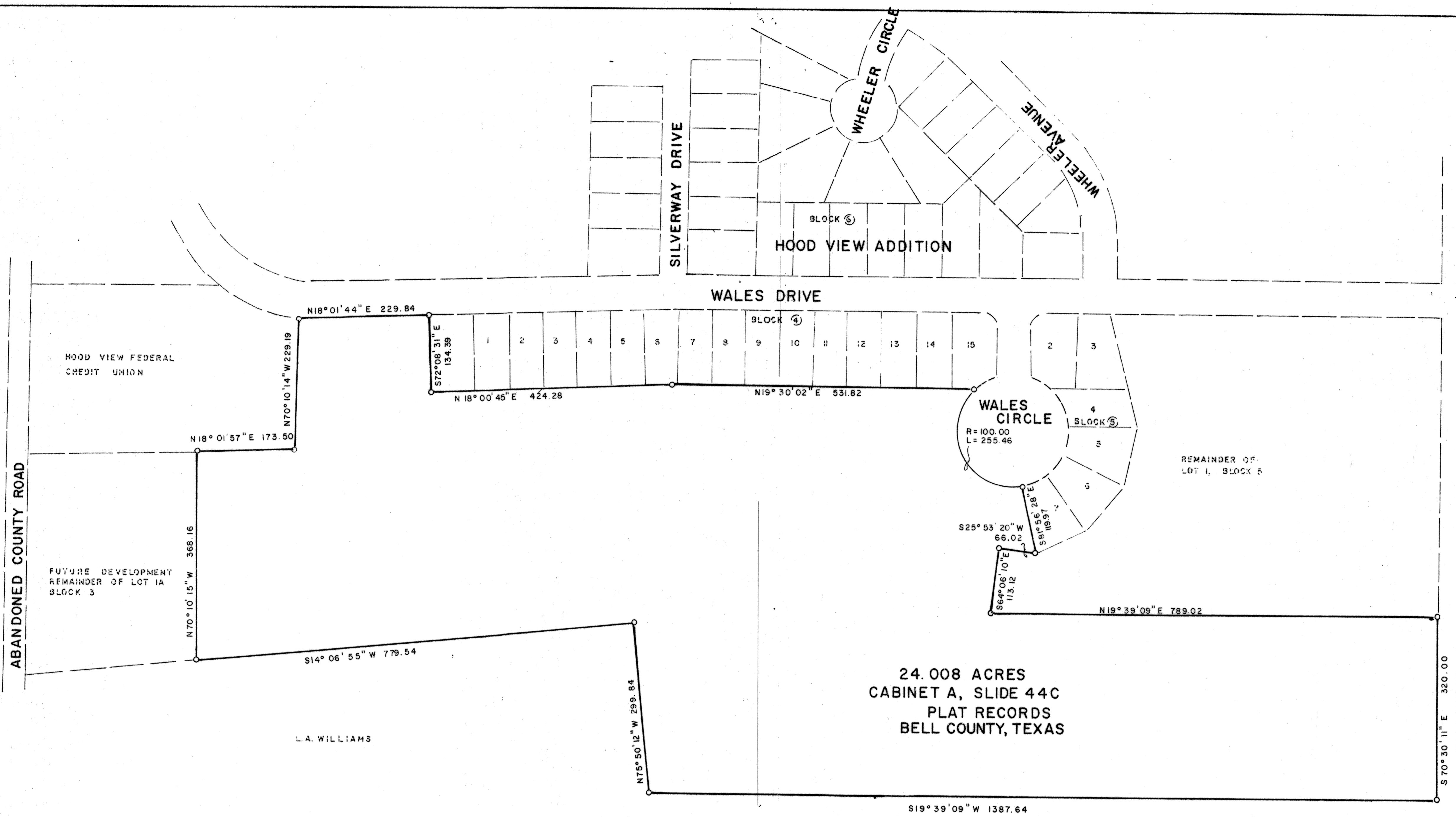
Approved this the 21st day of May, 1979, by the City Council of the City of Killeen, Texas.

Walter E. Allen
 Mayor
Donald E. Epps
 Attest: City Secretary

Filed for record this the 24th day of MAY, 1979, in CABINET A, SLIDE 44-C, and Deed Records Book 1608, Page 38, DEED RECORDS, Bell County, Texas.

FINAL PLAT

A Replat	
Lot 40, Block 5 and Lot 1 thru 72, Block 3, a replat of a portion of Lot 1A and a portion of Lot 1B, Block 3, a re-subdivision of Block 3;	
Lot 73, Block 3, a replat of a portion of Lot 8, Block 5; and a portion of Lot 1B, Block 3, re-subdivision of Block 3;	
Lots 9 thru 38, Block 5, a replat of a portion of Lot 1, Block 5;	
Lot 8A, Block 3, a replat of a portion of Lot 8, Block 5;	
Lot 39, Block 3, a replat of a portion of Lot 1, Block 5; a portion of Lot 1B, Block 3, a re-subdivision of Block 3.	
HOOD VIEW ADDITION Killeen, Bell County, Texas	
Developer	<u>Hood View Development Inc.</u>
Engineer	<u>Temple Civil Engineering</u>
Date	<u>3-30-79</u>
Scale	<u>1" = 100'</u>
	<u>D-436</u>



STATE OF TEXAS :
 COUNTY OF BELL :
 KNOW ALL MEN BY THESE PRESENTS, that I, Carl B. Pearson, Registered Professional Engineer, do hereby certify that I prepared this Plat from an actual and accurate survey of the land and that the corner monuments shown thereon were properly placed under my personal supervision in accordance with the Subdivision Regulations of the City of Killen, Texas.
 IN WITNESS THEREOF, my hand and seal, this the 10th day of April, 1981.
 Carl B. Pearson
 Carl B. Pearson, P.E.

Approved this 31 day of APRIL, 1981, by the Planning Commission of the City of Killen, Texas.
 [Signature]
 Chairman, Planning Commission
 [Signature]
 Secretary, Planning Commission

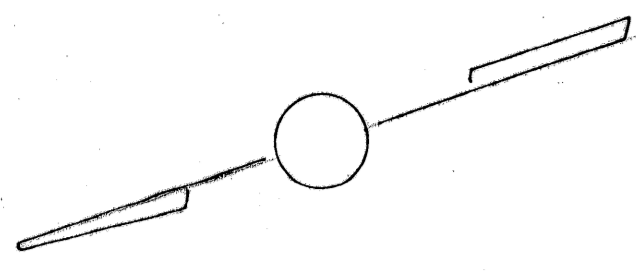
L.A. WILLIAMS

STATE OF TEXAS :
 COUNTY OF BELL :
 KNOW ALL MEN BY THESE PRESENTS, that I, Carl B. Pearson, Registered Professional Engineer, do hereby certify that this plat is within the City Limits of the City of Killen, Bell County, Texas.
 Carl B. Pearson
 Carl B. Pearson, P.E.

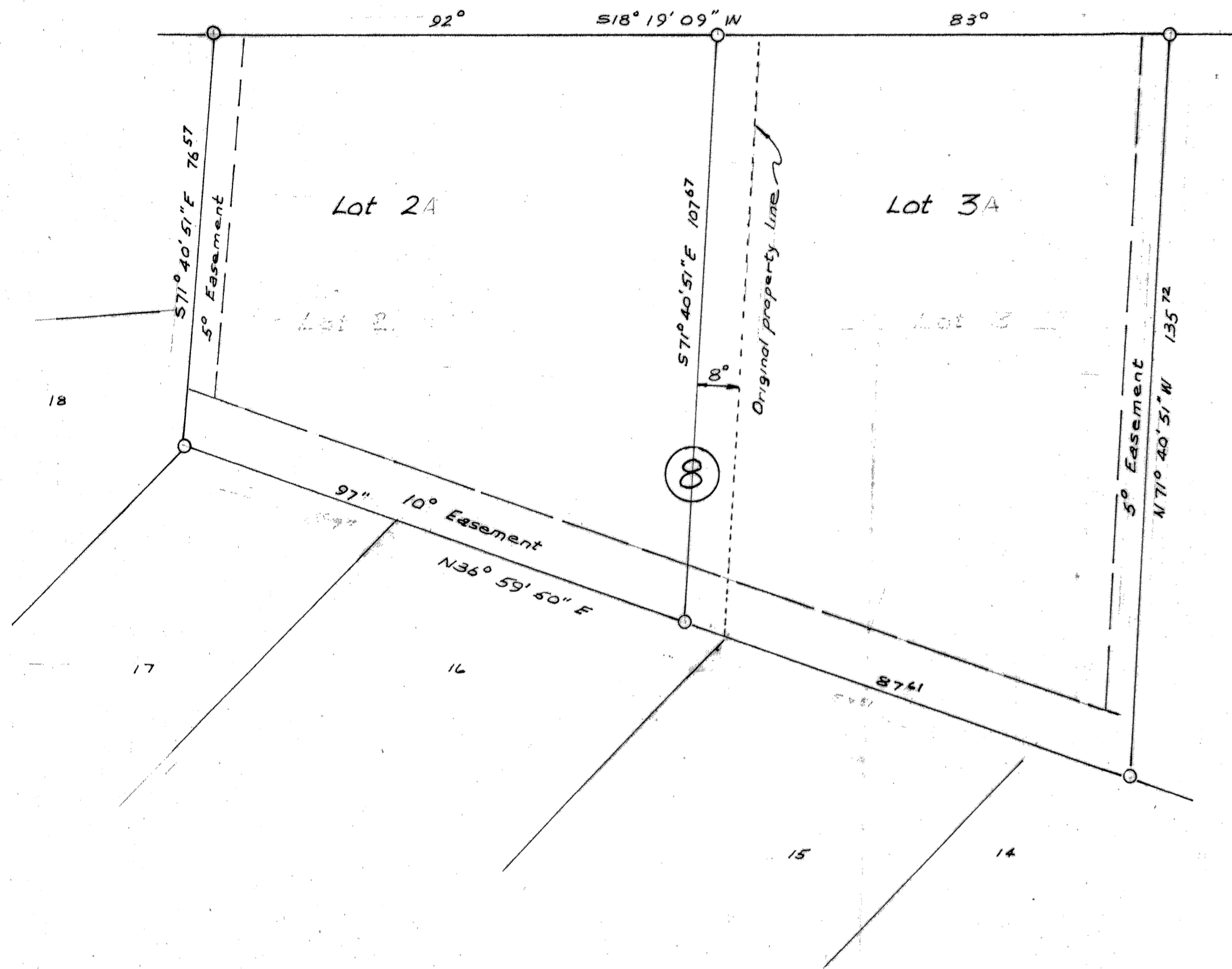
I hereby certify that the above foregoing vacating plat of a replat of Lot 40, Block 5 and Lot 1 thru 72, Block 3, a replat of a portion of Lot 1A and a portion of Lot 1B, Block 3, a re-subdivision of Block 3; Lot 73, Block 3, a replat of a portion of Lot 8, Block 5 and a portion of Lot 1B, Block 3, a re-subdivision of Block 3; Lot 9 thru 38, Block 5, a replat of a portion of Lot 1, Block 5; Lot 8A, Block 5, a replat of a portion of Lot 8, Block 5; Lot 39, Block 5, a replat of a portion of Lot 1, Block 5, a portion of Lot 1B, Block 3, a re-subdivision of Block 3, HOOD VIEW ADDITION was approved (vacated) by the City of Killen, Bell County, Texas on the 28th day of April, 1981.
 [Signature]
 Mayor
 [Signature]
 City Secretary

Filed for record this the 8 day of MAY, 1981, in Plat Book CAB A, Page Slide 60-B and Deed Records Book 1720, Page 472, DEED RECORDS, Bell County, Texas.

VACATING PLAT OF A REPLAT		
A Replat		
Lot 40, Block 5 and Lot 1 thru 72, Block 3, a replat of a portion of Lot 1A and a portion of Lot 1B, Block 3, a re-subdivision of Block 3;		
Lot 73, Block 3, a replat of a portion of Lot 8, Block 5 and a portion of Lot 1B, Block 3, a re-subdivision of Block 3;		
Lots 9 thru 38, Block 5, a replat of a portion of Lot 1, Block 5;		
Lot 8A, Block 5, a replat of a portion of Lot 8, Block 5;		
Lot 39, Block 5, a replat of a portion of Lot 1, Block 5, a portion of Lot 1B, Block 3, a re-subdivision of Block 3;		
HOOD VIEW ADDITION Killen, Bell County, Texas		
HOOD VIEW DEVELOPMENT		
TEMPLE CIVIL ENGINEERING		
4-3-81	1"=100'	D-532



Willow Springs Road



Approved this 20th day of January, 1975 by the Planning Commission of the City of Killeen, Texas.

Maria E. Hellmuth Sr.
Vice - Chairman, Planning Commission

William Hilde
Secretary, Planning Commission

Approved this 28 day of JANUARY, 1975 by the City Council of the City of Killeen, Texas.

James R. Lindley
Mayor

J. W. Norman
Attest City Secretary

Know all men by these presents, that I Carl B. Pearson, do hereby certify that I, prepared this plat from an actual and accurate survey of the land and that the corner monuments shown thereon were properly placed under my personal supervision in accordance with the Subdivision Regulations of the City of Killeen, Texas.

In witness thereof, my hand and seal, this the 17th day of JANUARY, 1975.



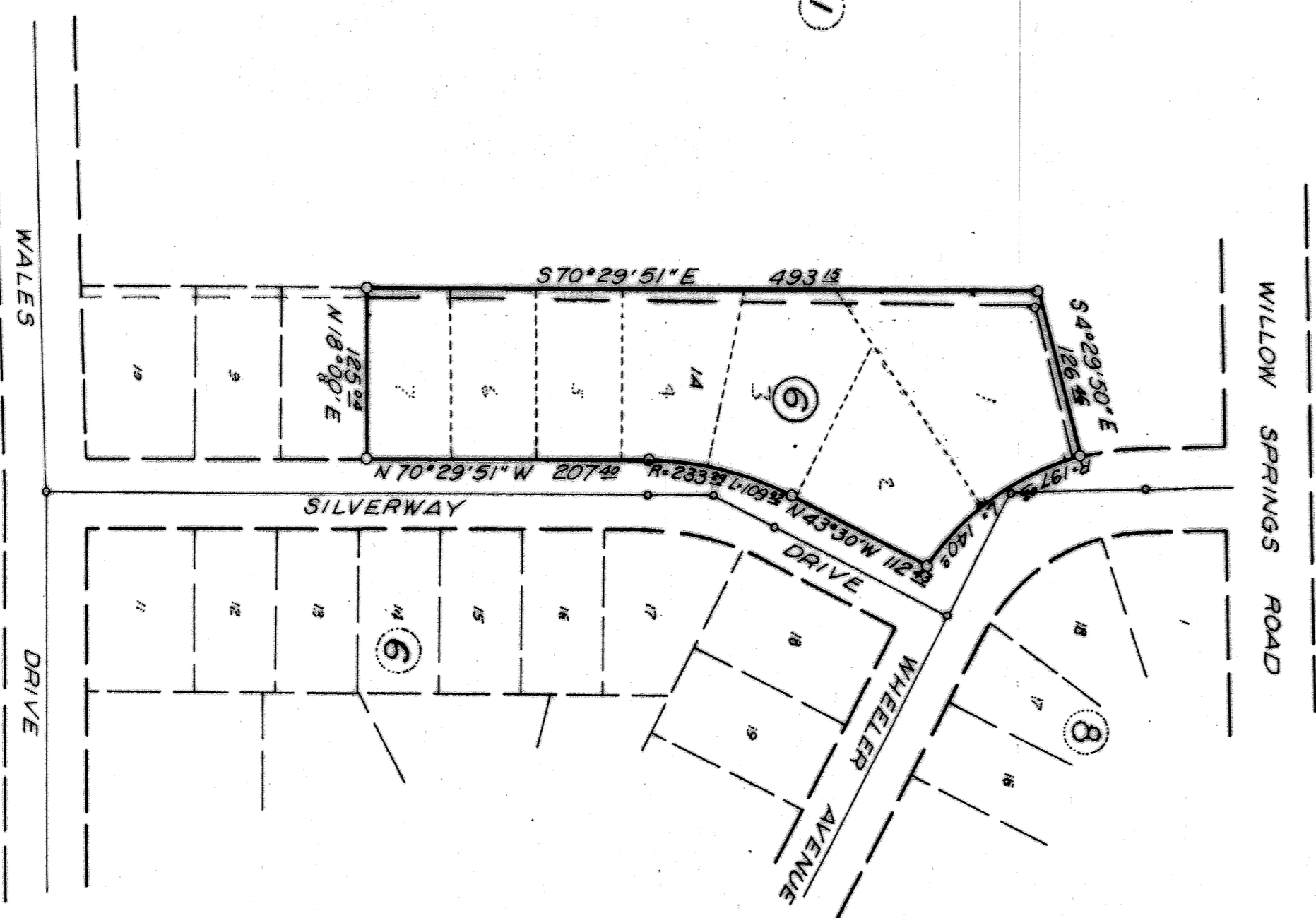
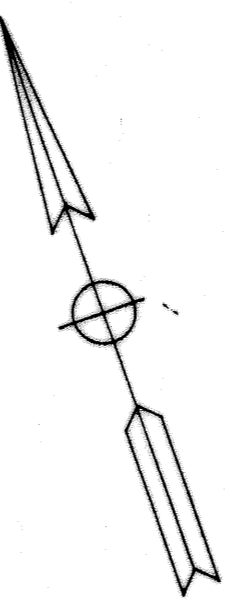

Carl B Pearson

FILED FOR RECORD THIS 6th DAY OF February, 1975,
IN PLAT BOOK 1315, PAGE 267, DEED RECORDS
OF BELL COUNTY, TEXAS. 2/75X

A Replat of Lots 2 & 3, Block 8
Hoodview Addition, Killeen, Texas
Developer Hoodview Development Inc.

Know all men by these presents that I, Gale E. Mitchell, do hereby certify that I prepared this plat from an actual and accurate survey of the land and that the corner monuments shown thereon were properly placed under my personal supervision in accordance with the Subdivision Regulations of the City of Killeen, Texas.

Gale E. Mitchell



Approved this 16th day of August, 1971,
by the Planning Commission of the City of
Killeen, Texas.

Don Zarok
Vice-Chairman, Planning Commission
Yvonne L. D. Roet
Secretary, Planning Commission

Approved this 23 day of August, 1971,
by the City Council of the City of Killeen, Texas.

James R. Penning
Mayor
H. J. Strickland
Attest, City Secretary

Filed for record this 15 day of Sept, 1971,
in Plat Book 1146, Page 562, Deed Records,
of Bell County, Texas.

HOODVIEW ADDITION LOT 1A	
A Resubdivision of Lots 1, 2, 3, 4, 5, 6, & 7, Block 6 in Hoodview Addition, Killeen, Texas	
Fred Williamson & Assoc, Inc	Surveyors
10 August 1971	1" = 100' 4029-C

Approved this 6 day of June, 1972
 by the Planning Commission of the City of
 Killeen, Texas

Don Fark
 Vice - Chairman, Planning Commission


Marion E. Hallmark
 Secretary Planning Commission

Approved this 12 day of June, 1972
 by the City Council of the City of Killeen, Texas.

[Signature]
 Mayor

Attest City Secretary

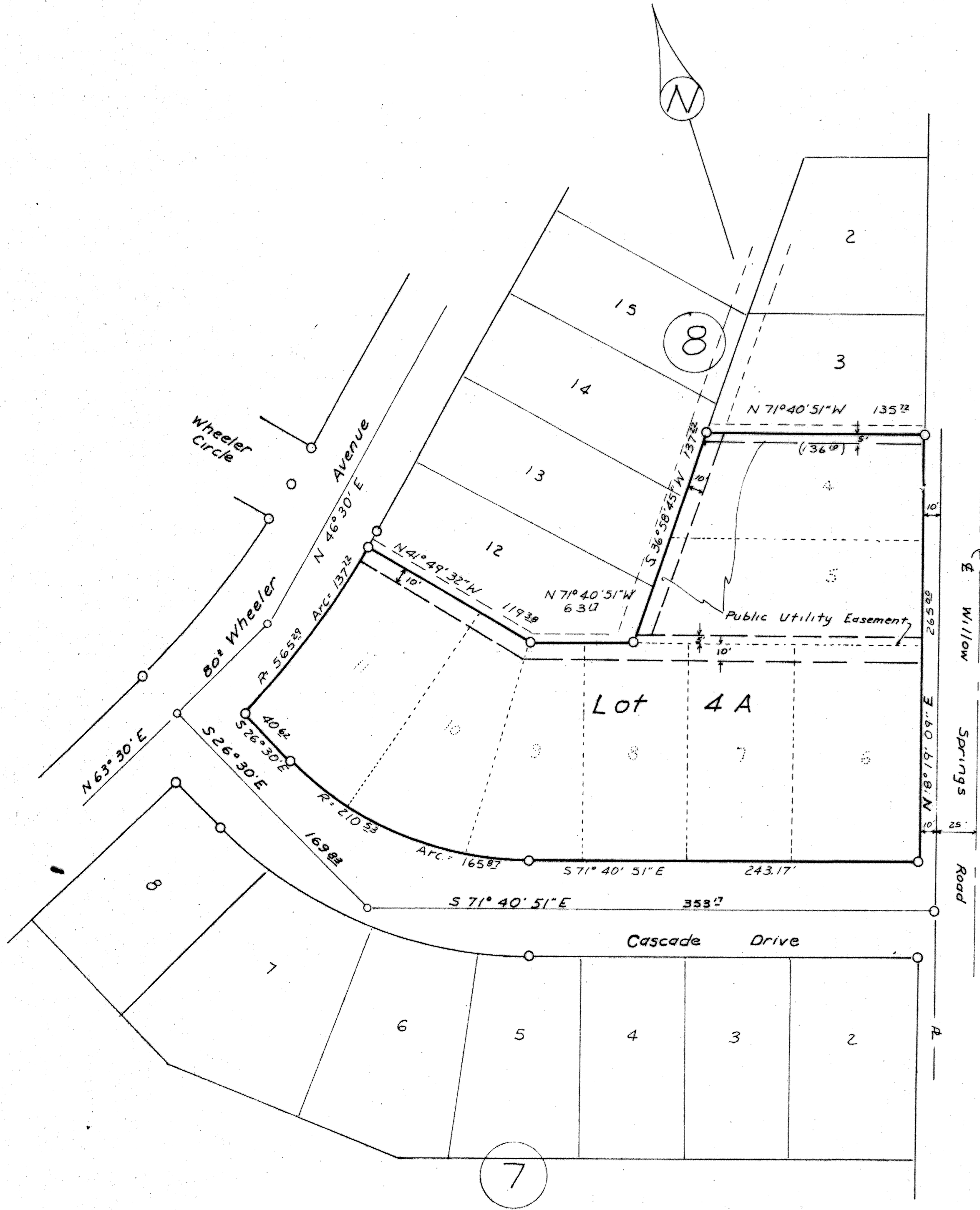
Know all men by these presents that I, Carl B. Pearson, do hereby certify that I, prepared this plat from an actual and accurate survey of the land and that the corner monuments shown thereon were properly placed under my personal supervision in accordance with the Subdivision Regulations of the City of Killeen, Texas.

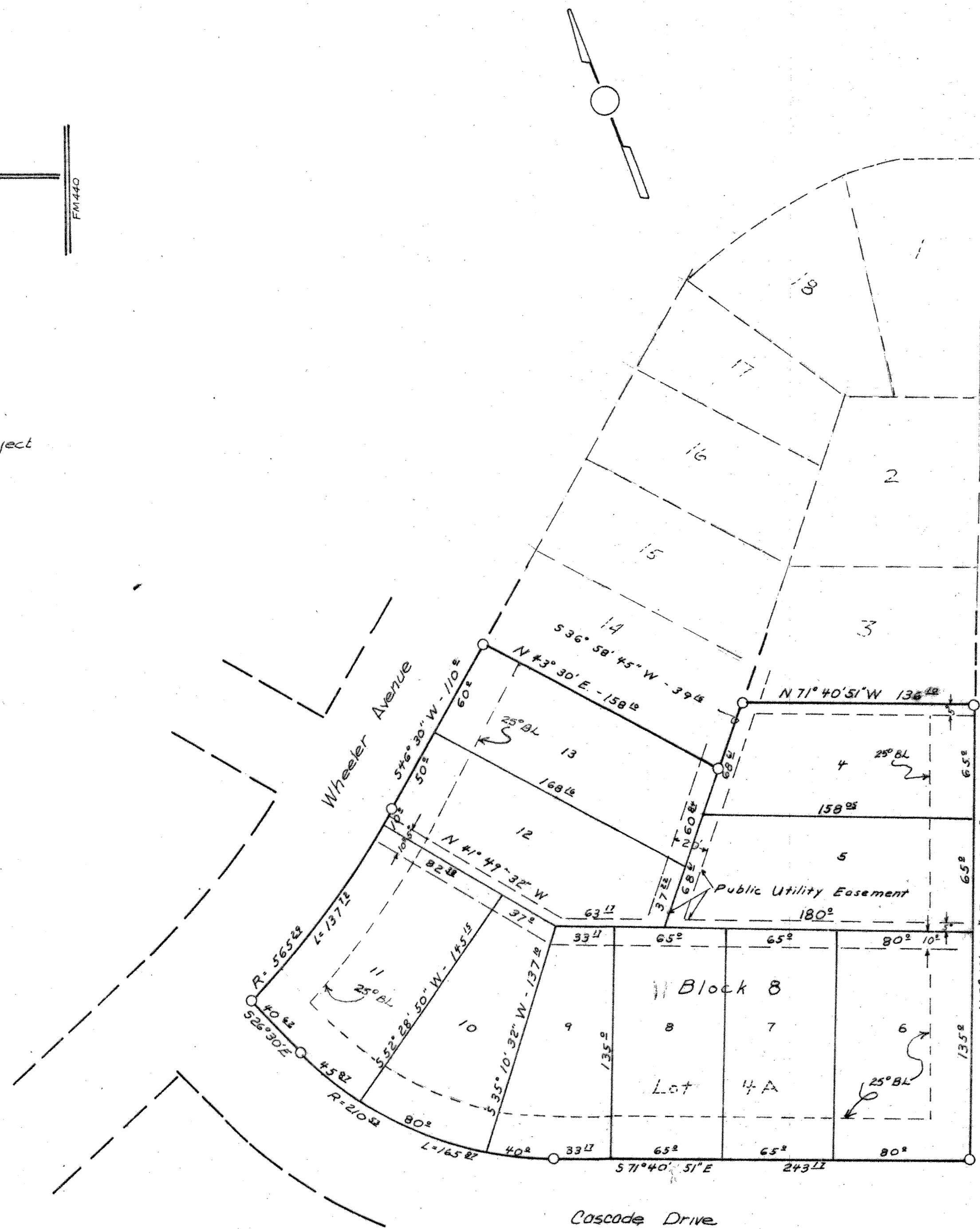
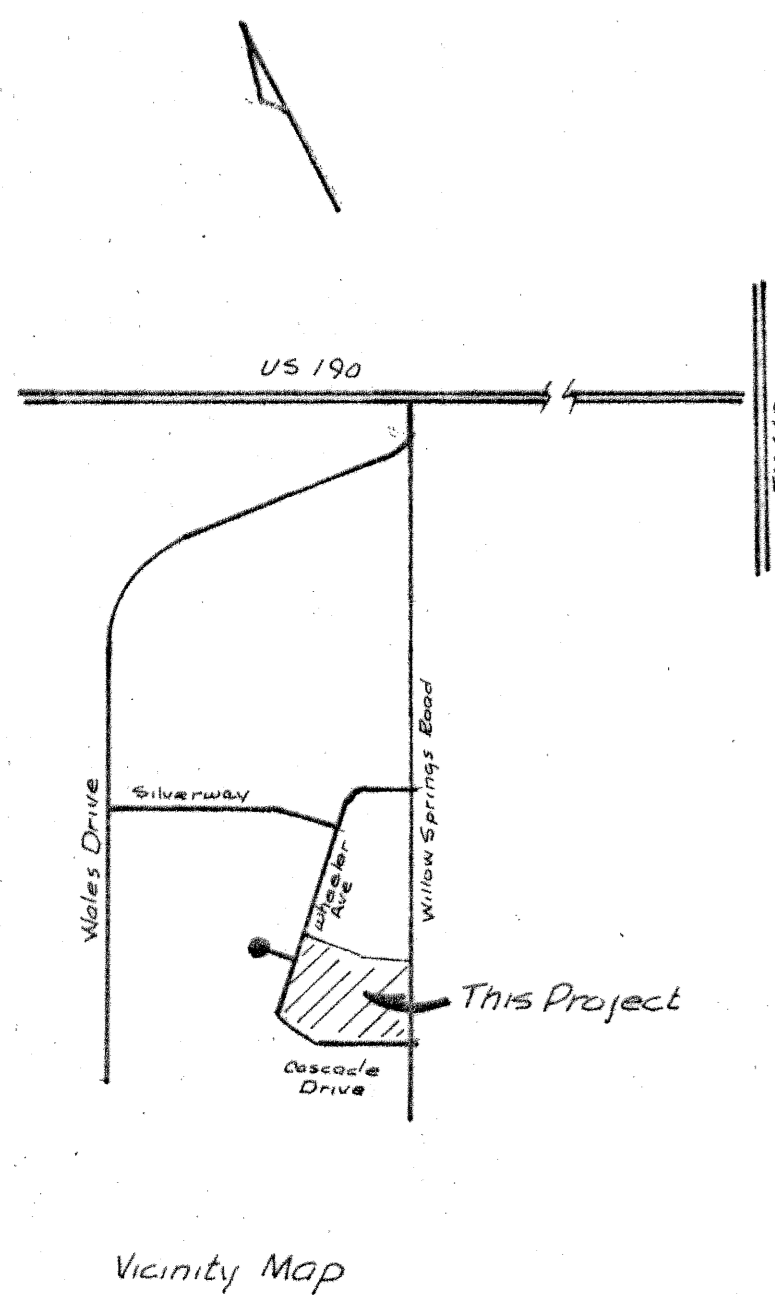


Carl B. Pearson, P.E.

FILED FOR RECORD THIS 9th DAY OF JAN, 1973,
 IN PLAT BOOK 2, PAGE 75-T, DEED RECORDS
 OF BELL COUNTY, TEXAS. VOL. 1209 PG. 838
 CORRECTED DEDICATION - VOL. 1214 PG. 663

HOODVIEW ADDITION LOT 4A		
A Resubdivision of Lots 4, 5, 6, 7, 8, 9, 10 & 11		
Block 8 in Hoodview Addition, Killeen, Texas		
Temple Civil Engineering Co. - Engineers		
5 June - 1972	1" = 50'	





NOTE: All lots are identical to the respective lots shown on the original Hood View Addition filed in Plat Book 2, Page 75-L Deed Records, Bell County, Texas.

KNOW ALL MEN BY THESE PRESENTS, that Hoodview Development Inc, whose address is 2207 Wheeler Drive, Killeen, Texas, acting by and through its duly authorized officer, S.R. Sheppard, Vice-President, being the sole owners of Lot 4A, Block 8, Hood View Addition, Killeen, Texas which is fully described in the dedication of said Hood View Addition, does hereby re-subdivide Lot 4A, a Replat of lots 4, 5, 6, 7, 8, 9, 10, 11, 12, & 13, Block 8, Hood View Addition, Killeen, Texas into lots to be known as A Replat of Lot 4A, A Replat of lots 4, 5, 6, 7, 8, 9, 10, 11, 12, & 13, Block 8, Hood View Addition, Killeen, Texas, as shown by the plat hereof, attached hereto, and made a part hereof, and approved by the City Council of the City of Killeen, Bell County, Texas, and Hood View Development Inc., does hereby adopt said replat as an addition to the City of Killeen, Bell County, Texas and for the purpose of selling lots of land with reference thereto and for all other purposes, does hereby dedicate to the City of Killeen all streets, roads, avenues, drives, and alleys shown on said plat, the same to be used as public thoroughfares and for the installation and maintenance of public utilities; when so authorized by the City of Killeen for installation and maintenance of any and all public utilities which the City may elect to install and maintain or permit to be installed and maintained.


Witness the execution hereof, this 15th day of April, 1976.

S.R. Sheppard
S.R. Sheppard
Vice-President

Before me the undersigned, a Notary Public in and for said County and State, on this day personally appeared S.R. Sheppard, known to me to be the person whose name is subscribed to the foregoing instrument and acknowledged to me that the same was the act of the said S.R. Sheppard and that he executed the same as the act of such person for the purposes and consideration therein expressed, and in the capacity therein stated

Given under my hand and seal of office, this the 15th day of April, 1976


Kristy Kay Lowe
Notary Public in and for Bell County, Texas



KNOW ALL MEN BY THESE PRESENTS, that I, Carl B. Pearson, Registered Professional Engineer of Texas, do hereby certify that the foregoing survey by me or under my direction, and that the limits, corners, and boundaries with marks of the same are truly and correctly described in the foregoing plat and field notes, to the best of my knowledge and belief.

IN WITNESS THEREOF, my hand and seal, this the 12th day of March, 1976

Carl B. Pearson




Approved this 19th day of April, 1976, by the Planning Commission of the City of Killeen, Texas.

Ray Townsend
Chairman, Planning Commission
John F. Davis
Secretary, Planning Commission.

Approved this 27th day of April, 1976 by the City Council of the City of Killeen, Texas.

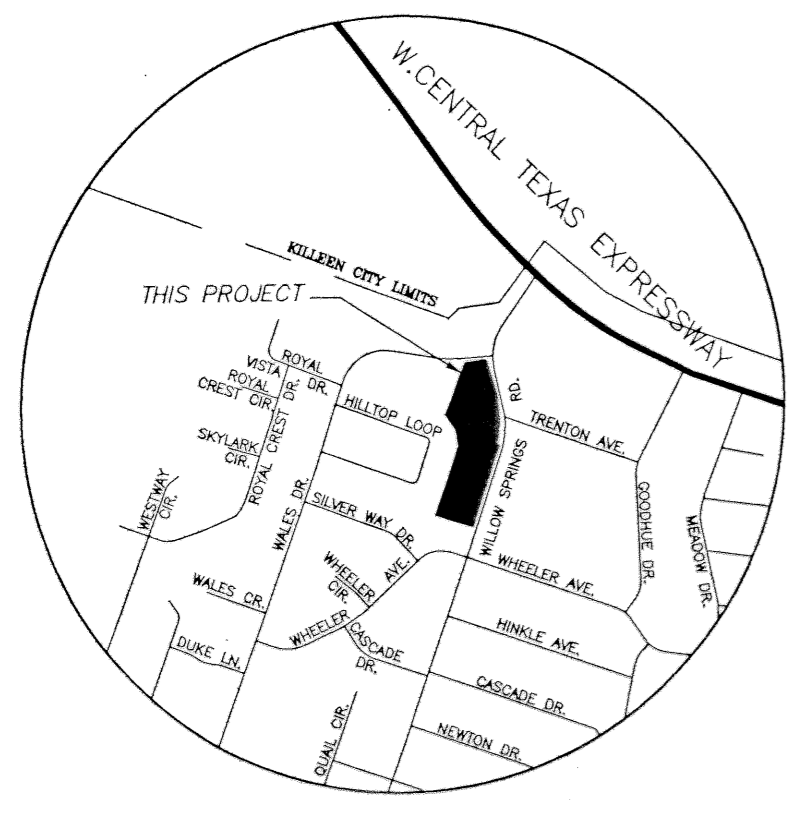
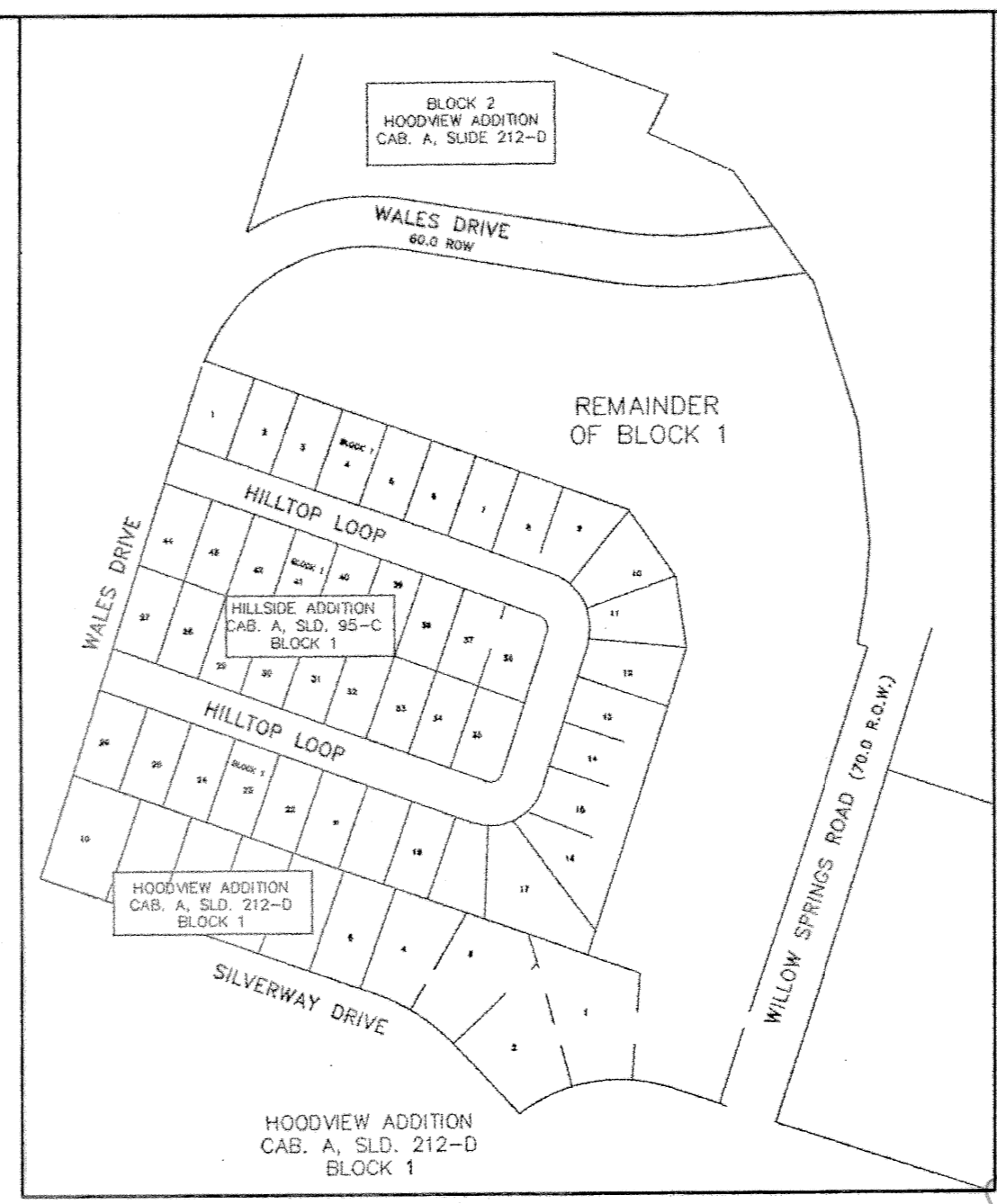
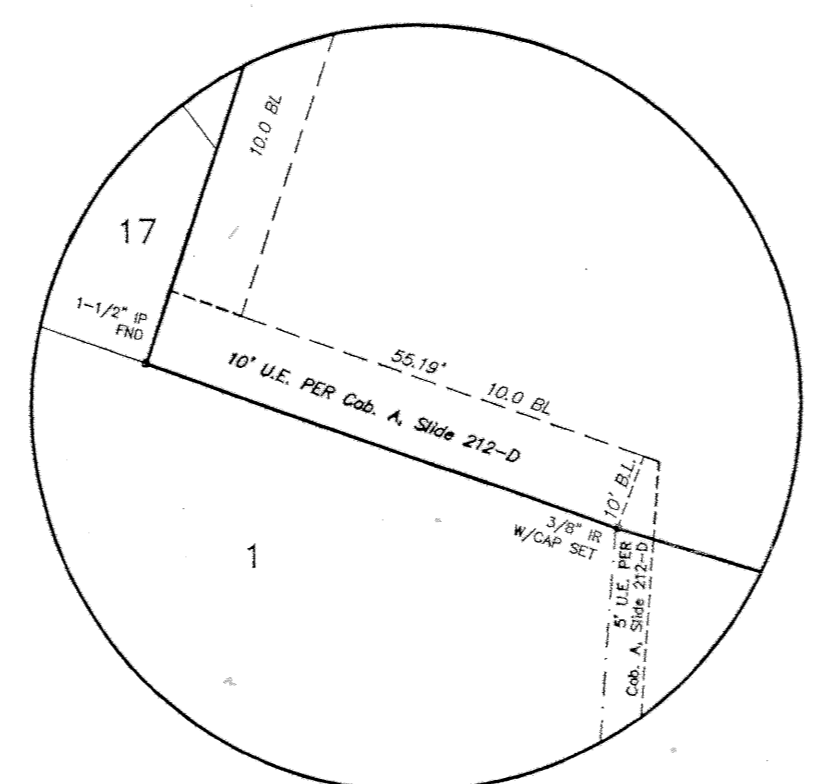
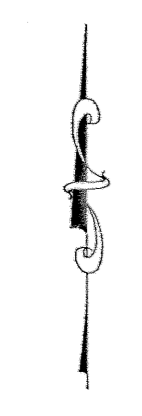
Miss Ethel
Mayor
J.N. Norman
Attest: City Secretary.



Filed for record this 28th day of April, 1976, in Plat Book 2, Page 76-4, Deed Records of Bell County, Texas. VOL. 1380 PG. 509

REPLAT, LOT 4A, BLOCK 8, HOOD VIEW ADDITION
which is
A Replat of Lot 4A, A Replat of Lots #5, 6, 7, 8, 9, 10, 11, 12 and 13 of Block 8, Hood View Addition, Killeen, Bell County, Texas
Temple Civil Engineering Company
12 March 1976 1:50 D-294

MAR 15 1976



NOTE:
THE CALCULATED VOLUME OF STORMWATER RUNOFF FROM THE FULLY DEVELOPED SITE EXCEEDS THE CAPACITY OF THE EXISTING STORM DRAIN. THEREFORE, STORMWATER EXITING THIS SITE SHALL BE CONTROLLED SO THAT ITS RATE DOES NOT EXCEED THE RATE OF RUNOFF OF THE PRE-DEVELOPED CONDITION.

KNOW ALL MEN BY THESE PRESENTS, that Roy Leach, whose address is 212 Pin Oak, ~~Harker Heights~~ ^{Killeen}, Texas 76548 being the sole owner of that certain 3.973 acre tract of land in Bell County, Texas, part of the Thomas Robinett Survey, Abstract No. 686 which is more fully described in the dedication of HOODVIEW TWO ADDITION, Being a Replat of Part of Block 1, Hoodview Addition and 0.108 acre, part of the Thomas Robinett Survey, Abstract No. 686, as shown by the plat hereof, attached hereto, and made a part hereon, and approved by the City Council of the City of Killeen, Bell County, Texas, and Roy Leach, does hereby adopt said HOODVIEW TWO ADDITION, Being a Replat of Part of Block 1, Hoodview Addition and 0.108 acre, part of the Thomas Robinett Survey, Abstract No. 686, as an addition to the City of Killeen, Bell County, Texas, and hereby dedicates to said city all streets, avenues, roads, drives and alleys shown on said plat, the same to be used as public thoroughfares and for the installation and maintenance of public utilities when and as authorized by the City of Killeen. The utility easements shown on said plat are dedicated to said city for the installation and maintenance of any and all public utilities, which the city may install or permit to be installed or maintained.

Roy Leach
Roy Leach
This instrument was acknowledged before me on this 2nd day of November, 2001, A.D. by Roy Leach.

STATE OF TEXAS
COUNTY OF BELL
This instrument was acknowledged before me on the 2nd day of November, 2001.



Heather Ferrell
NOTARY PUBLIC STATE OF TEXAS

APPROVED this the 26th day of November, 2001 A.D., by the Planning and Zoning Commission of the City of Killeen, Bell County, Texas.

James K. Bell
CHAIRMAN, PLANNING COMMISSION
Amelia Smith
SECRETARY, PLANNING COMMISSION

APPROVED this the 14th day of December, 2001 A.D., by the City Council of the City of Killeen, Bell County, Texas.

Marianne D. Jones
MAYOR, CITY OF KILLEEN
Linda O. Drake
ATTEST, CITY SECRETARY

FILED FOR RECORD this 17th day of January, 2002 A.D., in Cabinet C, Slide 273-D, Plat Records of Bell County, Texas. Vol. 4588, Pg 135

KNOW ALL MEN BY THESE PRESENTS,
That I, Gale E. Mitchell, Registered Professional Land Surveyor, does hereby certify that I did prepare this plat from an actual and accurate survey of the land, that the corner monuments shown hereon were properly placed under my personal supervision in accordance with the subdivision regulations of the City of Killeen, Texas, and the subdivision is within the City Limits of Killeen, Texas.



Gale E. Mitchell
Registered Professional
Land Surveyor, No. 1602

TAX CERTIFICATE

The Bell County Tax Appraisal District, the taxing authority for all entities in Bell County, Texas Does hereby certify that there are currently no delinquent taxes due or owing on the property described by this plat

Dated this 10 day of December, A.D. 2001
BELL COUNTY TAX APPRAISAL DISTRICT
BY: *Terry Lewis*

FINAL PLAT

NO.	DATE	REMARKS	REVISIONS
1	11/21		

HOODVIEW TWO ADDITION
BEING A REPLAT OF PART OF BLOCK 1, HOODVIEW ADDITION
AND 0.108 ACRE, PART OF THE
THOMAS ROBINETT SURVEY, ABSTRACT NO. 868
KILLEEN, BELL COUNTY, TEXAS

MITCHELL & ASSOCIATES, INC.
ENGINEERING & SURVEYING
102 N. COLLEGE, KILLEEN, TEXAS (254) 634-5541

DWG NO. 14469-D
DGN BY: *AK*
DATE: SEPT. 2001
SCALE: 1"=100'
FRL/BL: 1287/30
T. LOT: 1
I. BLOCK: 1
AREA: 3.973 ACRES