


VICINITY MAP
N.T.S.

L.A. WILLIAMS



WEST WAY DRIVE

N19°39'09"E 161.25'

LOTS 2A, 3A, 5A, & 6A
BLOCK ONE

0.4812 ACRES
4 LOTS

KNOW ALL MEN BY THESE PRESENTS, that C. L. R. Development, Inc., acting through its duly authorized officer, C.L. Reeves, President, being the sole owner of LOTS 1,2,3,4,5,6; BLOCK ONE


Heritage Home Addition, of record in Cabinet A, Slide 66C and 66D, DEED RECORDS, Bell County, Texas, does hereby replat said lots into lots and blocks as shown by the plat hereof, for the purpose of selling lots and blocks of land with reference thereto and for all other purposes, and does hereby dedicate to the City of Killteen all streets, avenues, and easements shown on said plat, the same to be used as public thoroughfares and for the installation and maintenance of public utilities when and as authorized by the City of Killteen, Texas.

C.L. Reeves

C. L. Reeves, President
1900 East Oltorf, Austin, Texas

Before me, the undersigned, a Notary Public in and for said County and State, on this day personally appeared C.L. Reeves, known to me to be the person and officer whose name is subscribed to the foregoing instrument and acknowledged to me that the same was the act of the said C.L.R. Development, Inc., a corporation, and that they executed the same as the act of such corporation for the purposes and consideration therein expressed and in the capacity therein stated.

Given under my hand and seal, this the 10th day of May, 1983.




Beth Brady
Notary Public in and for Bell County, Texas.


STATE OF TEXAS
COUNTY OF BELL

KNOW ALL MEN BY THESE PRESENTS, that I, Carl B. Pearson, Registered Professional Engineer, do hereby certify that I prepared this Plat from an actual and accurate survey of the land and that the corner monuments shown thereon were properly placed under my personal supervision in accordance with the Subdivision Regulations of the City of Killteen, Texas.

IN WITNESS WHEREOF, my hand and seal, this the 10th day of May, 1983.



Carl B. Pearson
Carl B. Pearson, P.E.




STATE OF TEXAS
COUNTY OF BELL

KNOW ALL MEN BY THESE PRESENTS, that I, Carl B. Pearson, Registered Professional Engineer, do hereby certify that this plat is within the City Limits of the City of Killteen, Bell County, Texas.



Carl B. Pearson
Carl B. Pearson, P.E.



Approved this the 7th day of June, 1983, by the Planning Commission of the City of Killteen, Texas.

John L. Stewart
Chairman, Planning Commission

Joyce M. Stallard
Secretary, Planning Commission

Approved this the 14th day of June, 1983, by the City Council of the City of Killteen, Texas.

Mike Cobb
Mayor

Dorinda Estep
Attest: City Secretary

Filed for record this the 15 day of June, 1983, in Plat Book A, Page 98-c, and Deed Records Book 1865, Page 653, DEED RECORDS, Bell County, Texas.

FINAL PLAT

LOTS - 2A, 3A, 5A, & 6A
BLOCK - ONE
A REPLAT OF
LOTS - 1, 2, 3, 4, 5, & 6
BLOCK - ONE

HERITAGE HOME ADDITION

C.L.R. DEVELOPMENT, INC.

Temple Civil Engineering

46-83 1"=10' 0-589