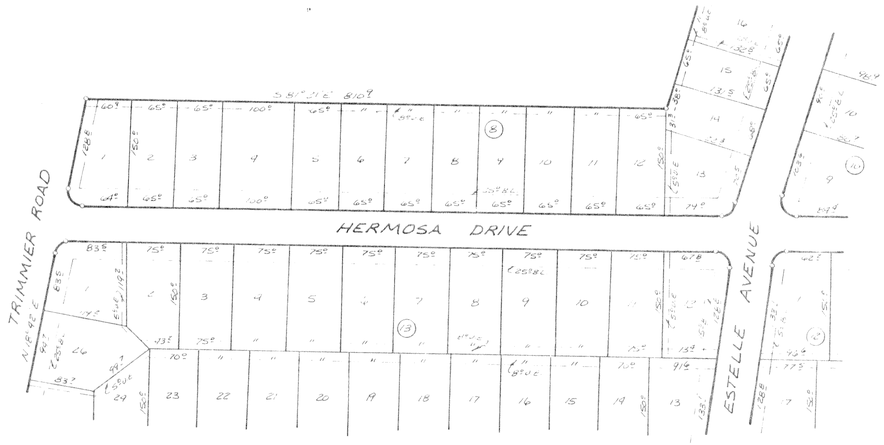

LOTS 1-12, BLOCK 8, LOTS 1-11, BLOCK 13, AND PART OF THE RIGHT-OF-WAY OF HERMOSA DRIVE, KILLEEN HEIGHTS, SOUTH UNIT OF THE FIRST SECTION, AS RECORDED IN CABINET A, SLIDE 130-B, PLAT RECORDS OF BELL COUNTY, TEXAS

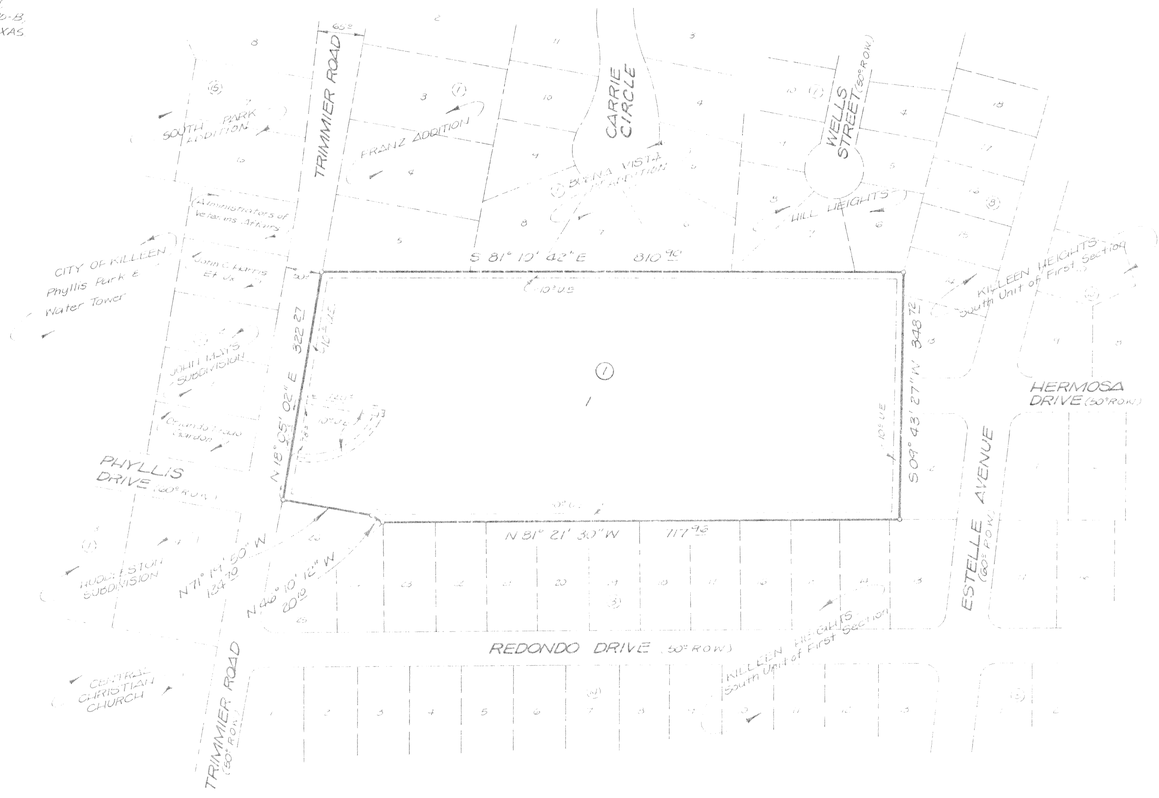

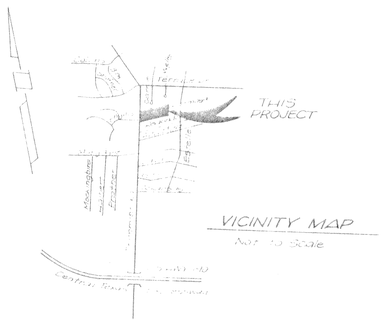

VICINITY MAP
Not to Scale

Kay Young Wendell Kearney

87 13th August

Virginia A. Dawson

8th June 87

Robert Finell Virginia A. Dawson

23d June 87

[signature] [signature]

B 20 88-A AUGUST 87

VOL. 2335 PG. 229

1 LOT
6.350 ACRES

Final Plat

FOWLER ELEMENTARY SUBDIVISION
KILLEEN, BELL COUNTY, TEXAS

REVISIONS	
No.	Date

MITCHELL & ASSOCIATES, INC.
ENGINEERING & SURVEYING
Killeen Texas

DEVELOPER: KISD

DATE:	SCALE:	DRAWN BY:	REF. NO.
[illegible]	[illegible]		823/54