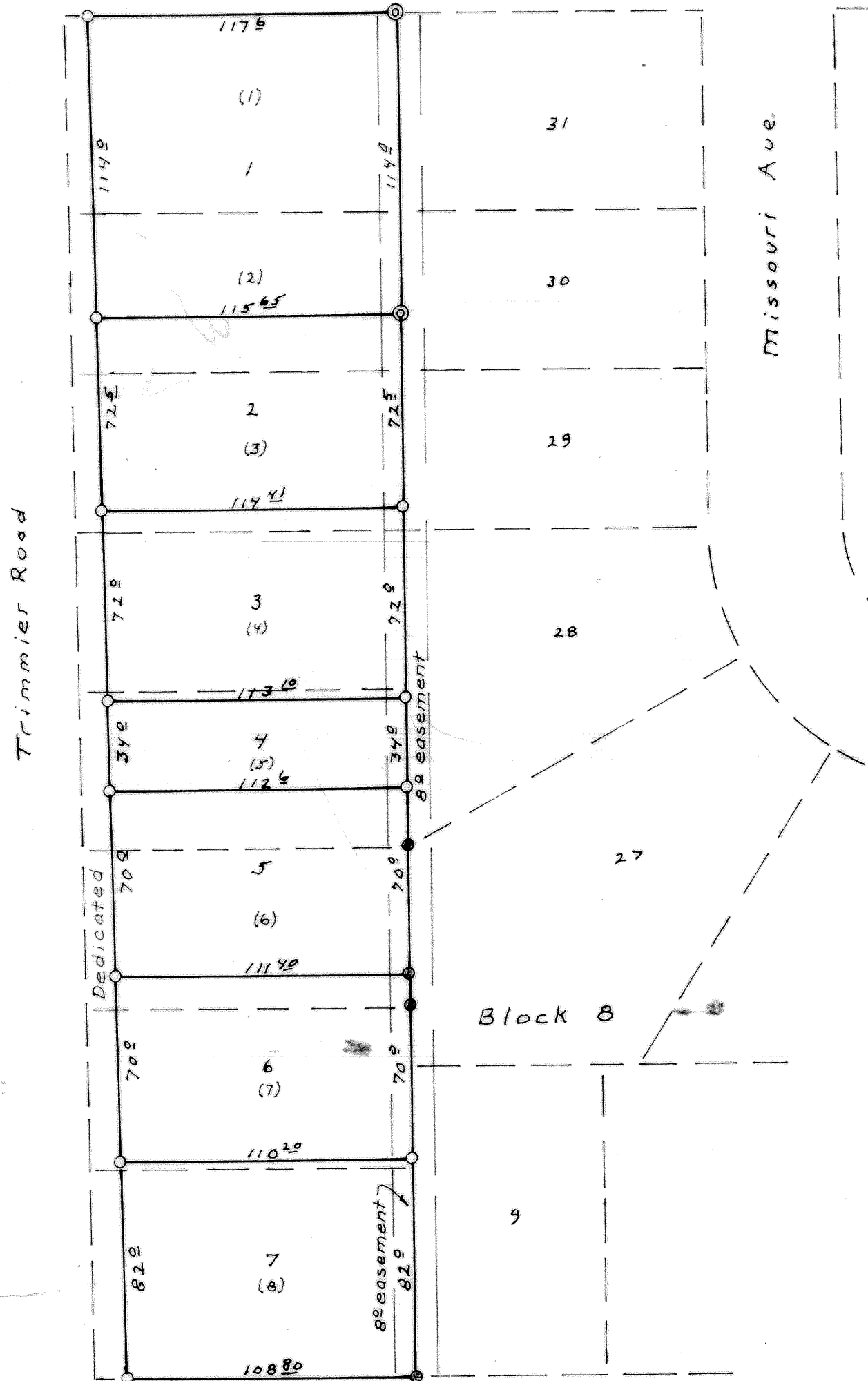




- ⊙ iron post
- iron rod, found
- Q iron pipe

50° Arkansas Ave



50° Illinois Ave



Know all men by these presents that I, Carrell Williams, do hereby certify that I prepared this plat from an actual and accurate survey of the land and that the corner monuments shown thereon were properly placed under my personal supervision, in accordance with the Subdivision Regulations of the City of Killeen, Texas.

*Carrell Williams*

Approved this 23 day of NOVEMBER, 1970, by the City Council of the City of Killeen, Texas.

*M. J. Blair*  
Mayor Pro Tem

*M. Norman*  
Attest: City Secretary

Approved this 16 day of Nov, 1970, by the Planning Commission of the City of Killeen, Texas.

*Sumner Ferguson*  
Chairman, Planning Commission

*Secretary*  
Secretary, Planning Commission

Filed for record this \_\_\_\_\_ day of \_\_\_\_\_, 19\_\_\_\_, in Plat Book \_\_\_\_\_, Page \_\_\_\_\_, Deed Records of Bell County, Texas.

Dorrill Resubdivision of a part of  
Lots 1 thru 8, inc. Block 8  
Killeen Hgts. Section 4, 2nd Unit  
Killeen, Texas

Fred Williamson & Assoc. Inc. Surveyors  
10 Nov. 1970 264/19 1" = 50' 3813-C