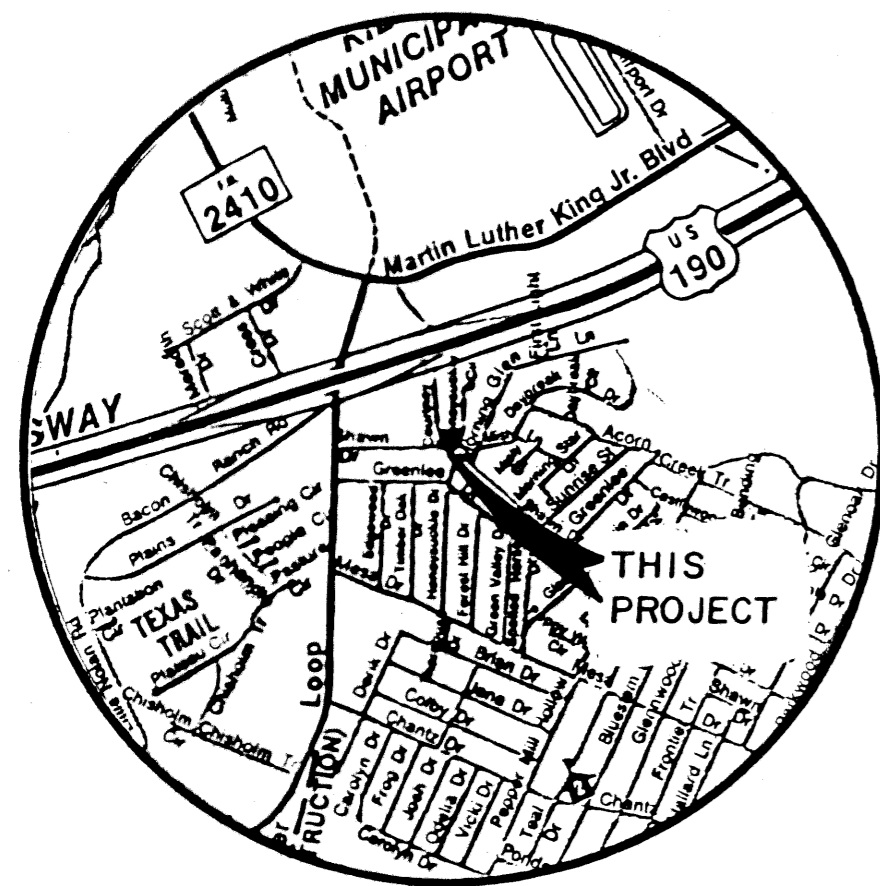
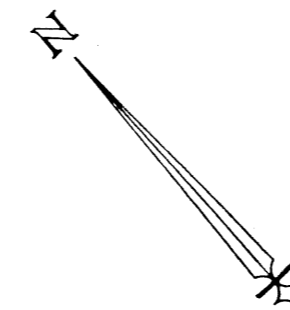


LOT 9, BLOCK 3, DE ANN SUBDIVISION,
BEING OF RECORD IN CABINET A, SLIDE 376-B,
PLAT RECORDS OF BELL COUNTY, TEXAS.



VICINITY MAP


NOT TO SCALE

KNOW ALL MEN BY THESE PRESENTS, that Michael R. Lackmeyer, whose address is P.O. Box 10310, Killeen, Texas 76547, being the sole owner of that certain 0.508 acre tract of land in Bell County, Texas, part of the Robert Cunningham Survey, Abstract No. 158, which is more fully described in the dedication of Lots 9A and 9B, Block 3, De Ann Subdivision, being a replat of Lot 9, Block 3, De Ann Subdivision, as shown by the plat hereof, attached hereto, and made a part hereon, and approved by the Planning Commission of the City of Killeen, Bell County, Texas, and Michael R. Lackmeyer does hereby adopt said Lots 9A and 9B Block 3, De Ann Subdivision, being a replat of Lot 9, Block 3, De Ann Subdivision, as an addition to the City of Killeen, Bell County, Texas, and hereby dedicates to said city all streets, avenues, roads, drives and alleys shown on said plat, the same to be used as public thoroughfares and for the installation and maintenance of public utilities when and as authorized by the City of Killeen. The utility easements shown on said plat are dedicated to said city for the installation and maintenance of any and all public utilities, which the city may install or permit to be installed or maintained.

Michael R. Lackmeyer
Michael R. Lackmeyer

BEFORE ME, the undersigned, a Notary Public in and for said County and State, on this day personally appeared Michael R. Lackmeyer, known to me to be the person whose name is subscribed to the foregoing instrument and acknowledged to me that the same was the act of said Michael R. Lackmeyer, and that they executed the same for the purpose and consideration therein expressed.

GIVEN UNDER MY HAND AND SEAL OF OFFICE, this 20th day of May, 1995 A.D.



Bonnie Mitchell
NOTARY PUBLIC STATE OF TEXAS

APPROVED this the 18th day of June, 1995, by the Planning & Zoning Commission of the City of Killeen, Bell County, Texas.


Arnold Miller
CHAIRMAN, PLANNING COMMISSION

David G. Lee
SECRETARY, PLANNING COMMISSION

FILED FOR RECORD this 15th day of JUNE, 1995 A.D., in Cabinet 6, Slide 38-A, Plat Records of Bell County, Texas.

KNOW ALL MEN BY THESE PRESENTS,

That I, Gale E. Mitchell, Registered Professional Land Surveyor, do hereby certify that I did prepare this plat from an actual and accurate survey of the land, that the corner monuments shown thereon were properly placed under my personal supervision in accordance with the subdivision regulations of the City of Killeen, Texas, and this subdivision is within the City Limits of Killeen, Texas.



Gale E. Mitchell
Gale E. Mitchell
Registered Professional
Land Surveyor, No. 1602

FINAL PLAT

LOTS 9A AND 9B, BLOCK 3, DE ANN SUBDIVISION,
BEING A REPLAT OF LOT 9, BLOCK 3, DE ANN SUBDIVISION
KILLEEN, BELL COUNTY, TEXAS

MITCHELL &
ASSOCIATES
KILLEEN, TEXAS

M & A

DGN BY G.W.M.
DATE: 05/08/95
SCALE 1"=100'
REF.No. 2425-D

2-LOTS
0.508 ACRE

DRAWING NO.
11250-D