

1	10/04	DATE	REVISIONS
1	10/04	DATE	REVISIONS
1	10/04	DATE	REVISIONS
1	10/04	DATE	REVISIONS
1	10/04	DATE	REVISIONS

**CTYSB YOUTH SUPPORTIVE HOUSING ADDITION**  
**KILLEEN, BELL COUNTY, TEXAS**


**FINAL PLAT**

KNOW ALL MEN BY THESE PRESENTS, that Central Texas Youth Services Bureau, whose address is 204 N. East St., Suite A, Belton, Texas 76513-3133 being the sole owner(s) of that certain 1.719 acre tract of land in Bell County, Texas, part of the H. O'Neal Survey, Abstract No. 645, Bell County, Texas, which is more fully described in the dedication of CTYSB Youth Supportive Housing Addition as shown by the plat hereof, attached hereto, and made a part hereon, and approved by the Planning & Zoning Commission of the City of Killeen, Bell County, Texas, and Central Texas Youth Services Bureau does hereby adopt said CTYSB Youth Supportive Housing Addition as an addition to the City of Killeen, Bell County, Texas, and hereby dedicates to said city all streets, avenues, roads, drives and alleys shown on said plat, the same to be used as public thoroughfares and for the installation and maintenance of public utilities when and as authorized by the City of Killeen. The utility easements shown on said plat are dedicated to said city for the installation and maintenance of any and all public utilities, which the city may install or permit to be installed or maintained.


WITNESS the execution hereof, on this 19 day of November, 2004.

*Keith Wallace*  
 Keith Wallace, Executive Director

Before me, the undersigned authority, on this day personally appeared Keith Wallace known to me to be the person whose name is subscribed to the foregoing instrument. It has been acknowledged to me that he executed the foregoing instrument as the Executive Director of the property described hereon.



*Jeannette Wall*  
 NOTARY PUBLIC STATE OF TEXAS  
 My Commission Expires: 10/6/2006



APPROVED this the 13 day of December, 2004, by the Planning and Zoning Commission of the City of Killeen, Bell County, Texas.

*Janet G. Gb*  
 CHAIRMAN, PLANNING COMMISSION

*Hidi Abpu*  
 SECRETARY, PLANNING COMMISSION

FILED FOR RECORD this 1<sup>st</sup> day of January, 2004, in Cabinet D, Slide 29-D, Plat Records of Bell County, Texas. Vol 5584 pg 326

KNOW ALL MEN BY THESE PRESENTS,

That I, Gary W. Mitchell, Registered Professional Land Surveyor, do hereby certify that I did prepare this plat from an actual and accurate survey of the land, that the corner monuments shown hereon were properly placed under my personal supervision in accordance with the subdivision regulations of the City of Killeen, Texas, and this subdivision is within the City Limits of Killeen, Texas.

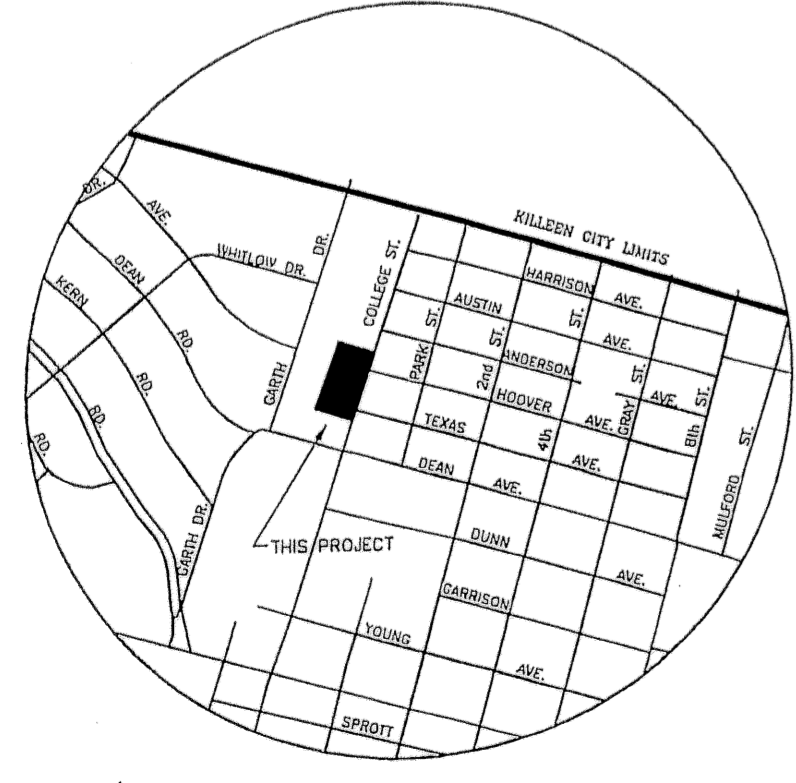
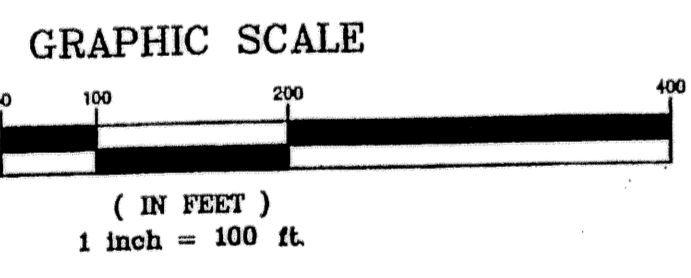


*Gary W. Mitchell*  
 Gary W. Mitchell, R.P.L.S.  
 Registered Professional  
 Land Surveyor, No. 4982

**NOTE:**  
 THE 25.0' BUILDING LINE SHALL EXTEND THE WIDTH OF LOT 4, BLOCK 11, FAIRWAY PARK, 2ND UNIT.  
 THE 10.0' BUILDING LINE SHALL EXTEND THE WIDTH OF LOTS 5-9, BLOCK 11, FAIRWAY PARK, 2ND UNIT.



The Bell County Tax Appraisal District, the taxing authority for all entities in Bell County, Texas does hereby certify that there are currently no delinquent taxes due or owing on the property described by this plat.  
 Dated this 20<sup>th</sup> day of December, A.D. 2004  
 BELL COUNTY TAX APPRAISAL DISTRICT  
 BY: *Lenny T. Lewis*



VICINITY MAP  
 N.T.S.