

VICINITY MAP
NOT TO SCALE


KNOW ALL MEN BY THESE PRESENTS, that Bethel Temple Assembly of God, whose address is 3102 S. Ft. Hood Rd., Killeen, Texas 76542, being the sole owner of that certain 5.3620 acre tract of land in Bell County, Texas, part of the John Essary Survey, Abstract No. 296, which is more fully described in the dedication of Bethel Temple Addition, being a Replat of Lot 10, Block 2, Elm Branch Estates, and 4.546 acres out of the John Essary Survey, Abst. #296, as shown by the plat hereof, attached hereto, and made a part hereon, and approved by the City Council of the City of Killeen, Bell County, Texas, and Bethel Temple Assembly of God does hereby adopt said Bethel Temple Addition, being a Replat of Lot 10, Block 2, Elm Branch Estates, and 4.546 acres out of the John Essary Survey, Abst. #296, as an addition to the City of Killeen, Bell County, Texas, and hereby dedicates to said city all streets, avenues, roads, drives and alleys shown on said plat, the same to be used as public thoroughfares and for the installation and maintenance of public utilities when and as authorized by the City of Killeen. The utility easements shown on said plat are dedicated to said city for the installation and maintenance of any and all public utilities, which the city may install or permit to be installed or maintained.

FOR BETHEL TEMPLE ASSEMBLY OF GOD:
Theresa Hatton
THERESA HATTON, TRUSTEE
Stephen McQueen
STEPHEN MCQUEEN, TRUSTEE

Robert Sanchez
ROBERT SANCHEZ, TRUSTEE

BEFORE ME, the undersigned, a Notary Public in and for said County and State, on this day personally appeared Theresa Hatton, Robert Sanchez, and Stephen McQueen, known to me to be the person whose name is subscribed to the foregoing instrument and acknowledged to me that the same was the act of said Bethel Temple Assembly of God, and that they executed the same for the purpose and consideration therein expressed.

GIVEN UNDER MY HAND AND SEAL OF OFFICE, this 13th day of March, 1996 A.D.



Donnie Mitchell
NOTARY PUBLIC STATE OF TEXAS

APPROVED this the 8th day of April, 1996, by the Planning & Zoning Commission of the City of Killeen, Bell County, Texas.

David Miller
CHAIRMAN, PLANNING COMMISSION

Julia L. Cole
SECRETARY, PLANNING COMMISSION

APPROVED this the 28th day of April, 1996, by the City Council of the City of Killeen, Bell County, Texas.

Paul
MAYOR, CITY OF KILLEEN




Paul W. Miller
ATTEST: CITY SECRETARY

FILED FOR RECORD this 30th day of May, 1996 A.D., in Cabinet C, Slide 746, Plat Records of Bell County, Texas.

Volume 2475, Dq 493
KNOW ALL MEN BY THESE PRESENTS,


That I, Gale E. Mitchell, Registered Professional Land Surveyor, do hereby certify that I did prepare this plat from an actual and accurate survey of the land, that the corner monuments shown thereon were properly placed under my personal supervision in accordance with the subdivision regulations of the City of Killeen, Texas, and this subdivision is within the City Limits of Killeen, Texas.



Gale E. Mitchell
Gale E. Mitchell
Registered Professional
Land Surveyor, No. 1602

FINAL PLAT

MITCHELL &
ASSOCIATES
KILLEEN, TEXAS



BETHEL TEMPLE ADDITION
BEING A REPLAT OF LOT 10, BLOCK 2, ELM BRANCH ESTATES, AND
4.546 ACRES OUT OF THE JOHN ESSARY SURVEY, ABST. # 296
KILLEEN, BELL COUNTY, TEXAS

DGN BY SD
DATE: 03/2/96
SCALE 1"=100'
FB/PG 1084/70
2-LOT2
1-BLOCK
5.3620 ACRES
(AGTSUB.DWG)
DRAWING NO.
11653-D